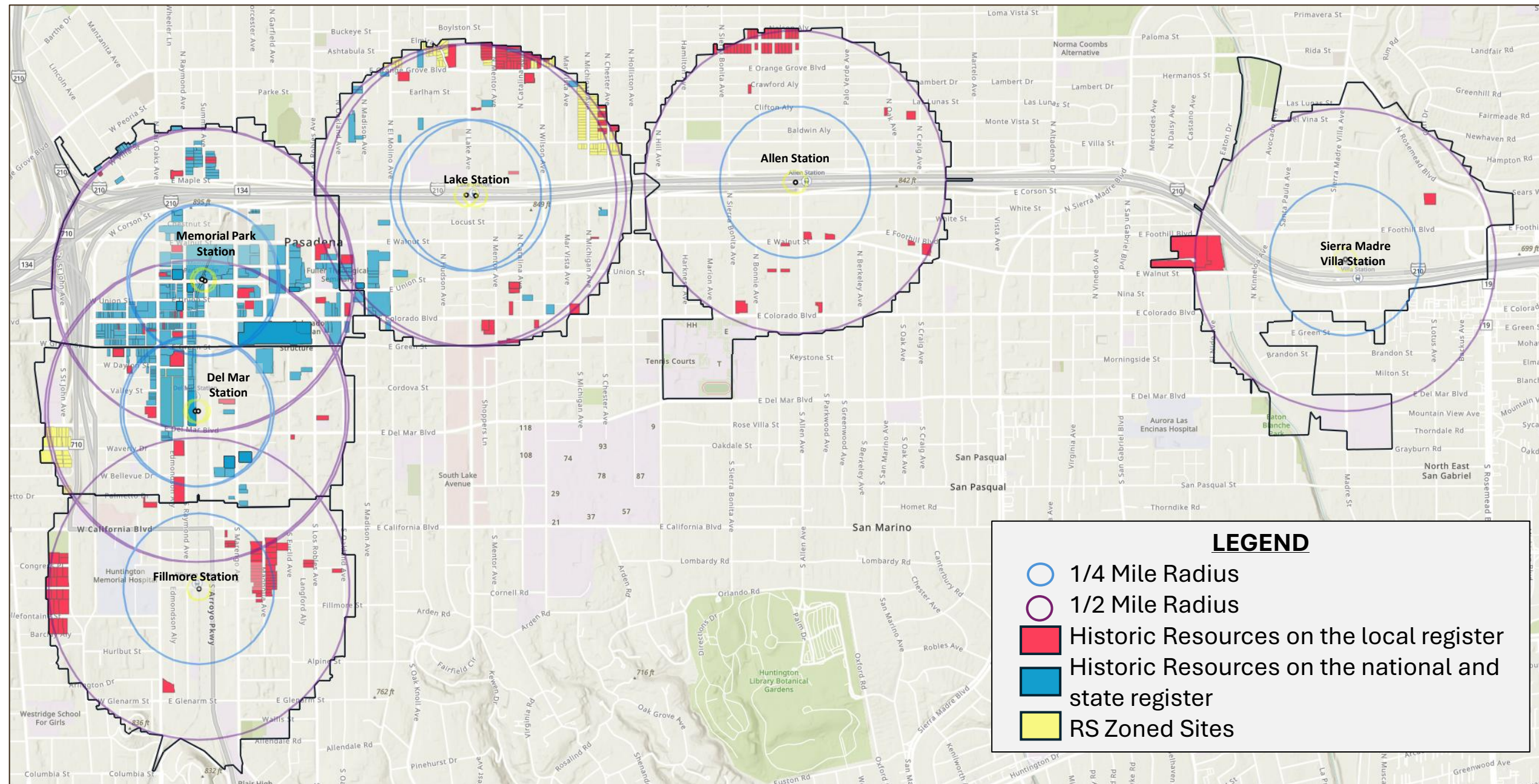


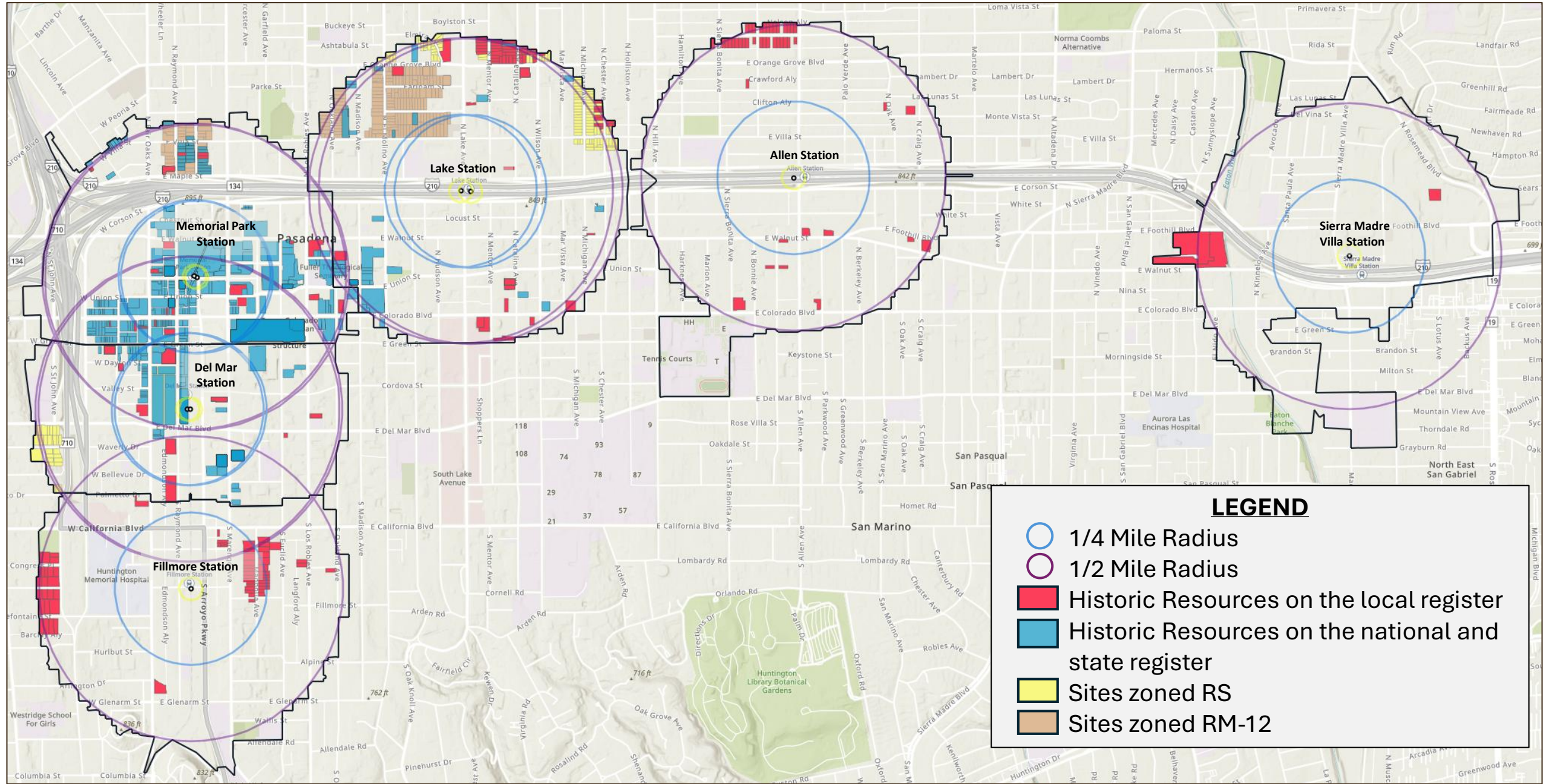
# Attachment I: Option 2 – Variation with Sites Zoned RS and Local and State/National Registered Sites within Del Mar, Memorial Park and Lake Stations



**LEGEND**

- 1/4 Mile Radius
- 1/2 Mile Radius
- Historic Resources on the local register
- Historic Resources on the national and state register
- RS Zoned Sites

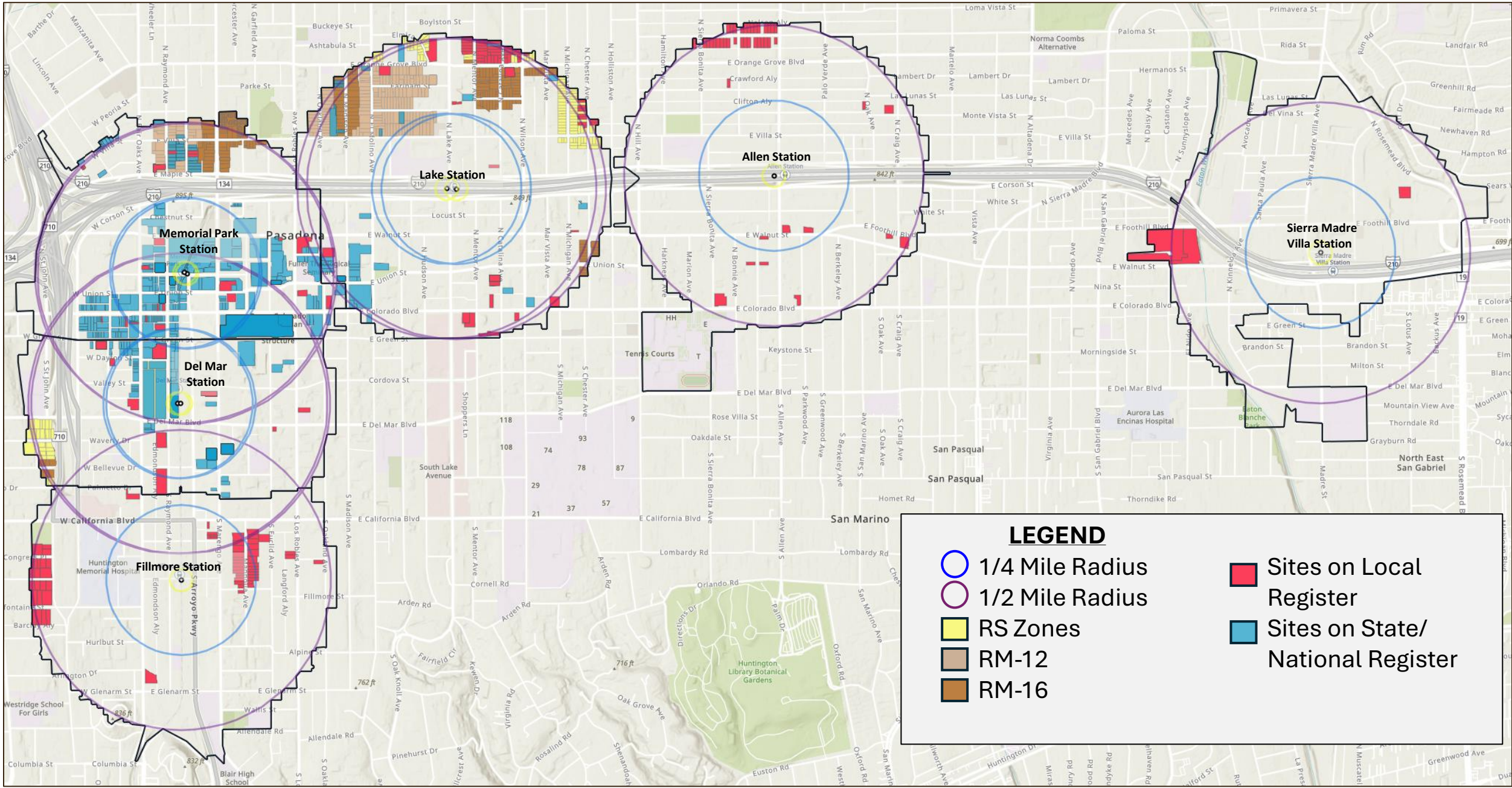
# Attachment I: Option 2 – Variation with Sites Zoned RS, RM-12, and Local and State/National Registered Sites within Del Mar, Memorial Park and Lake Stations



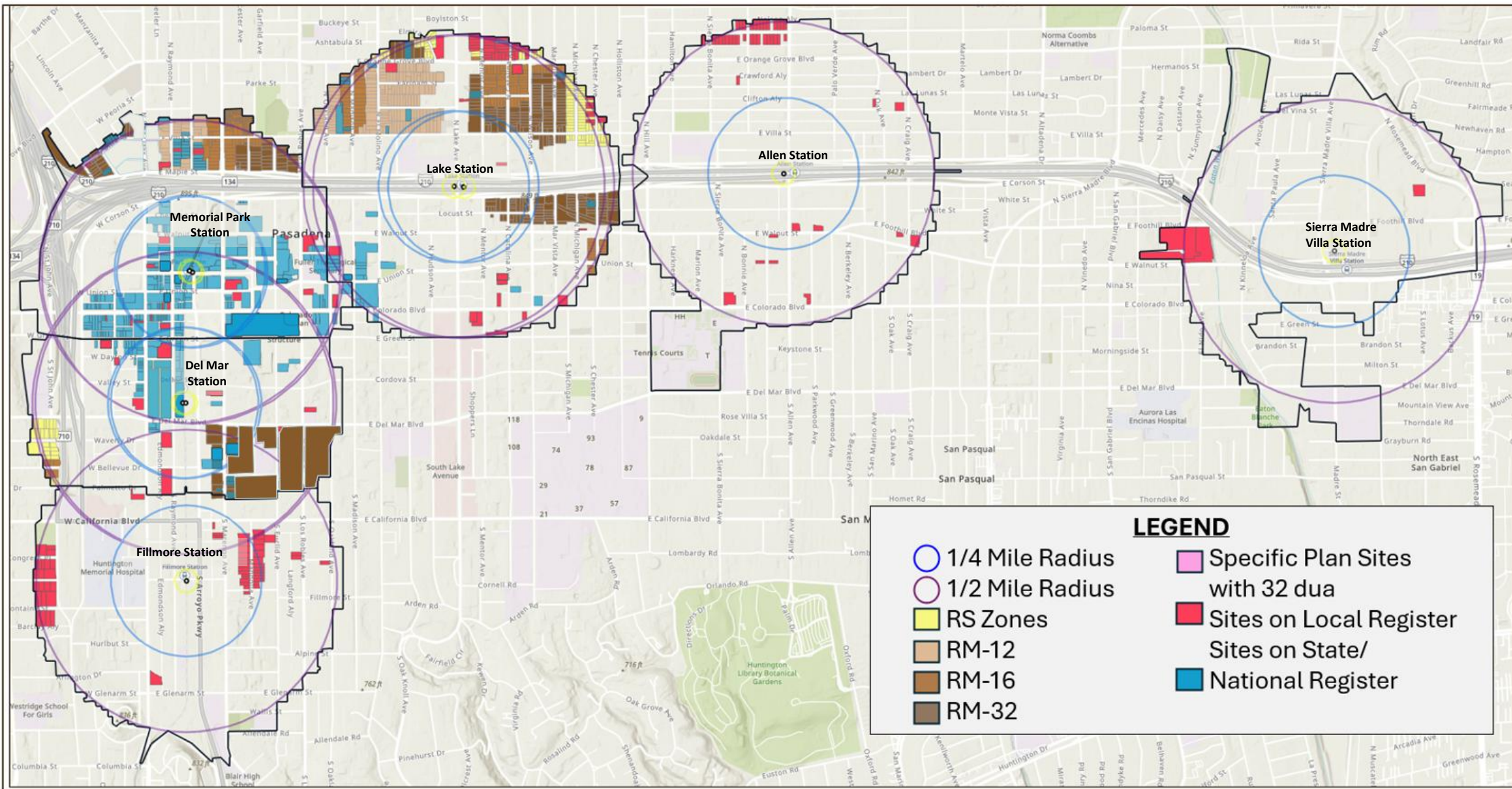
### LEGEND

- 1/4 Mile Radius
- 1/2 Mile Radius
- Historic Resources on the local register
- Historic Resources on the national and state register
- Sites zoned RS
- Sites zoned RM-12

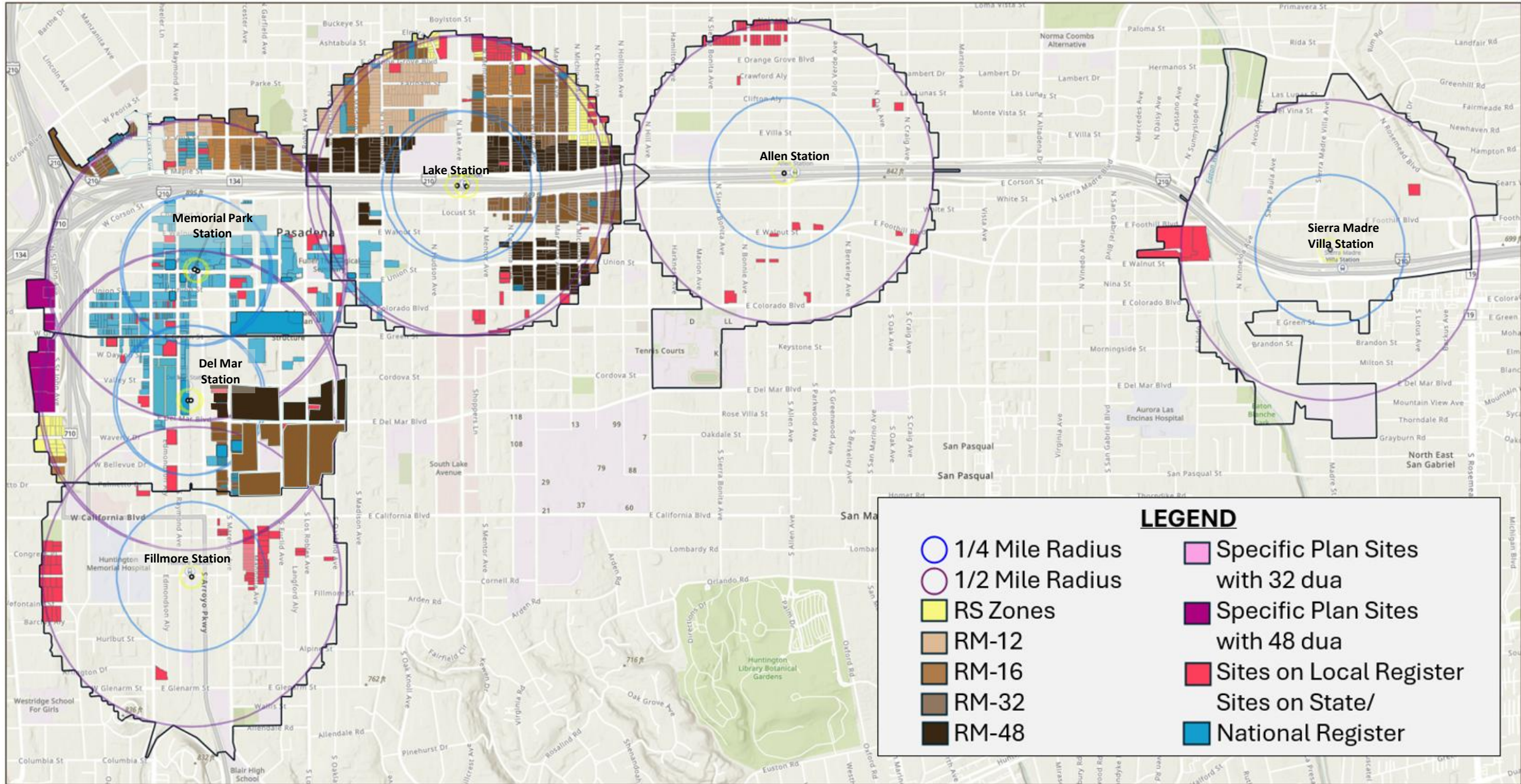
# Attachment I: Option 2 – Variation with Sites Zoned RS, RM-12, RM-16, and Local and State/National Registered Sites within Del Mar, Memorial Park and Lake Stations



# Attachment I: Option 2 – Variation with Sites Zoned RS, RM-12, RM-16, RM-32, SP Sites with 32 du or less, and Local and State/National Registered Sites within Del Mar, Memorial Park and Lake Stations



**Attachment I: Option 2 – Variation with Sites Zoned Single-family Residential (RS) and Multi-Family Residential (RM), and sites within specific plan areas that have a density of 48 du/ac or less, within the Del Mar, Memorial Park and Lake TOD zones**



**LEGEND**

- 1/4 Mile Radius
- 1/2 Mile Radius
- RS Zones
- RM-12
- RM-16
- RM-32
- RM-48
- Specific Plan Sites with 32 du
- Specific Plan Sites with 48 du
- Sites on Local Register
- Sites on State/National Register
- National Register