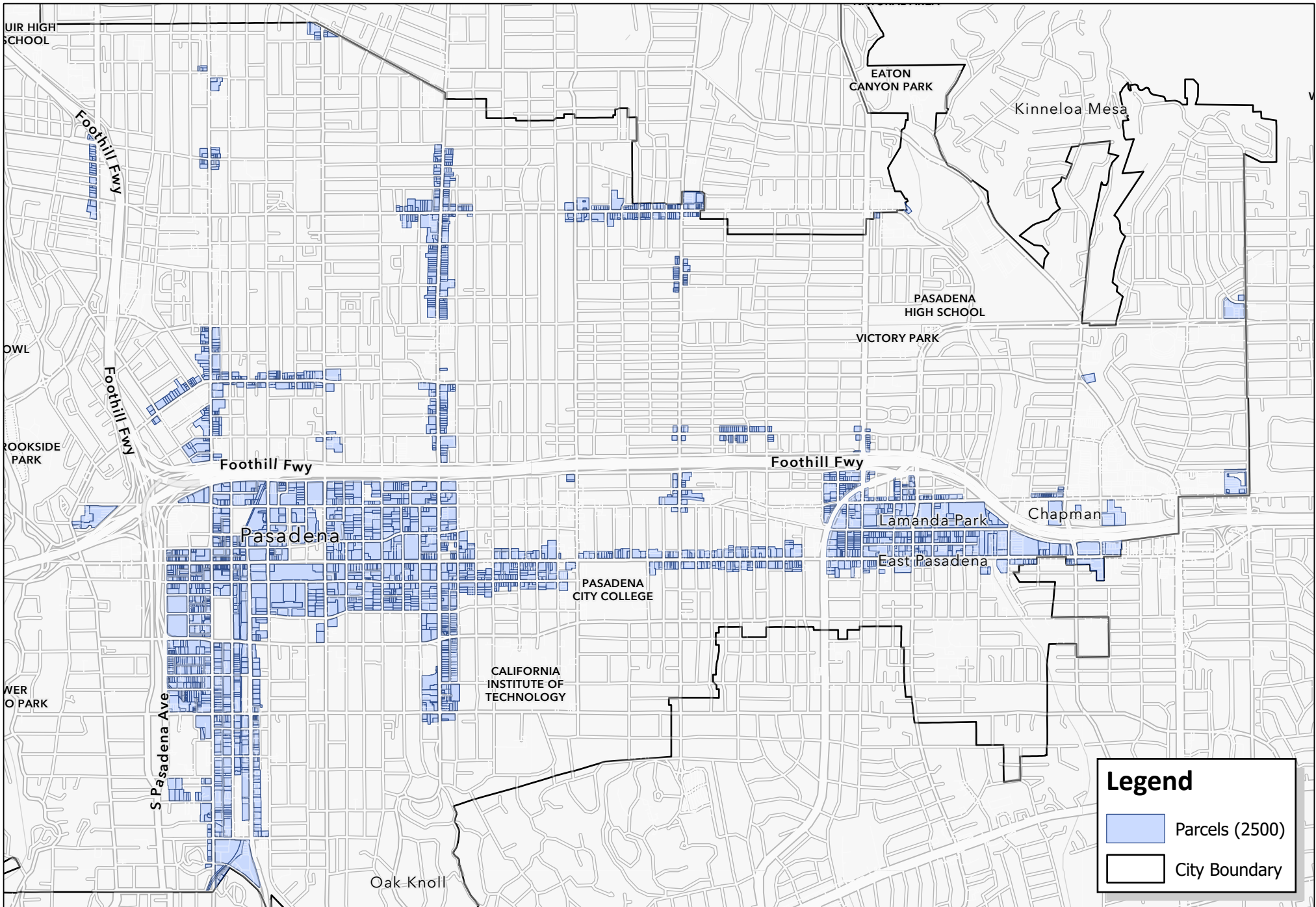




ATTACHMENT D

**MAPS OF PARCELS WHERE
“EMERGENCY SHELTERS” ARE PROPOSED TO BE
PERMITTED WITH A MCUP, “EMERGENCY SHELTERS,
LIMITED” ARE PROPOSED TO BE PERMITTED BY-RIGHT,
AND LOW BARRIER NAVIGATION CENTERS ARE
PERMITTED BY-RIGHT UNDER STATE LAW**

Map of parcels where "Emergency Shelters" would be permitted with a MCUP, Emergency Shelters, Limited" would be permitted by-right, and Low Barrier Navigation Centers are permitted under State law



Legend

-  Parcels (2500)
-  City Boundary