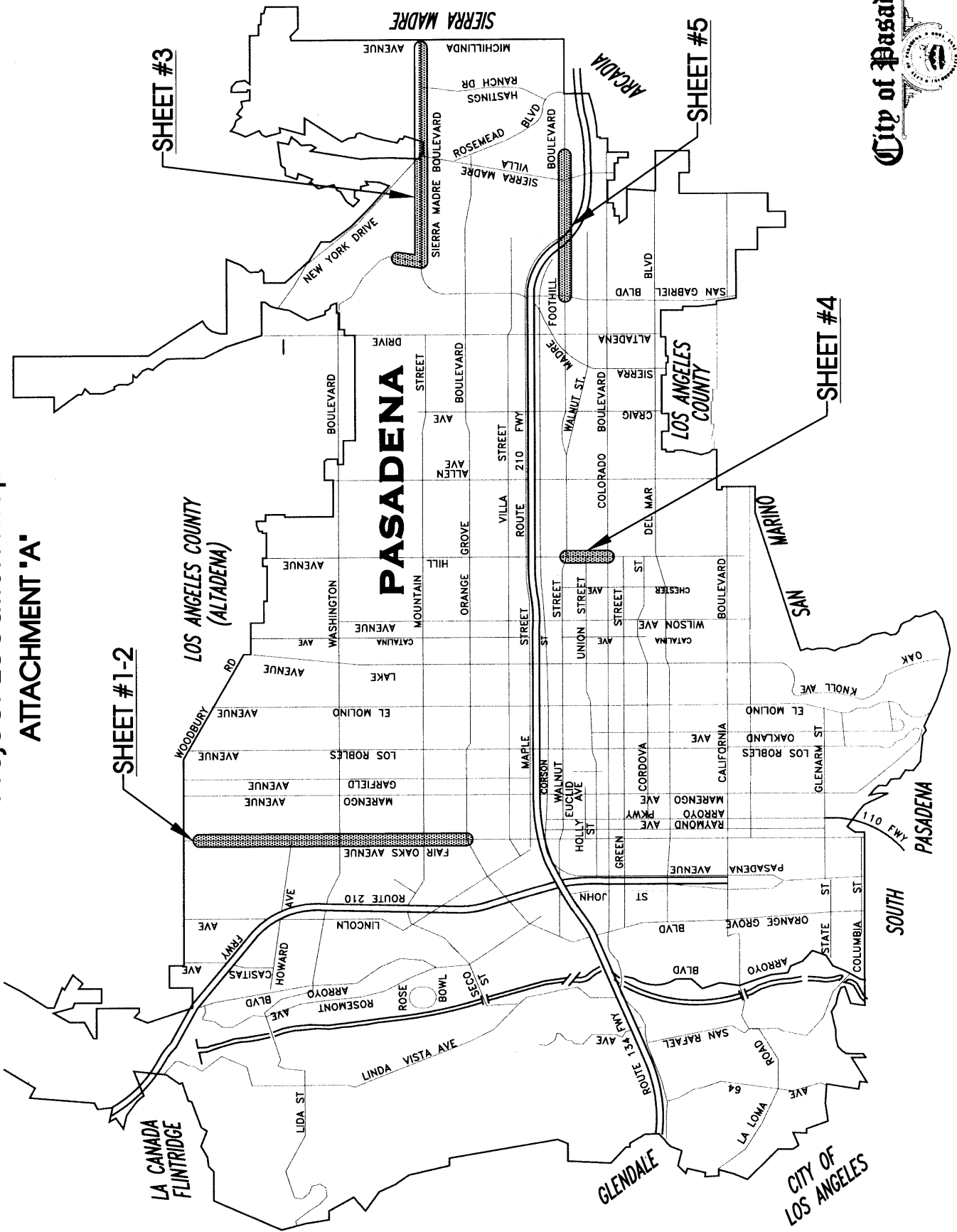


Intelligent Transportation System, Phase II Project Location Map ATTACHMENT 'A'



SHEET #1-2

SHEET #3

SHEET #5

SHEET #4



INTELLIGENT TRANSPORTATION SYSTEM, PHASE II
FAIR OAKS AVENUE
PROJECT LIMITS
ATTACHMENT 'A' SHEET #1



SEE THIS SHEET
MATCHLINE "A"



SEE THIS SHEET
MATCHLINE "B"


SEE THIS SHEET
MATCHLINE "A"



SEE NEXT SHEET
MATCHLINE "C"

SEE THIS SHEET
MATCHLINE "B"

INTELLIGENT TRANSPORTATION SYSTEM, PHASE II
 FAIR OAKS AVENUE
 PROJECT LIMITS
 ATTACHMENT 'A' SHEET #2



SEE PREVIOUS SHEET
 MATCHLINE "C"

SEE NEXT SHEET
 MATCHLINE "D"




SEE THIS SHEET
 MATCHLINE "D"

SEE NEXT SHEET
 MATCHLINE "E"



SEE THIS SHEET
 MATCHLINE "E"


INTELLIGENT TRANSPORTATION SYSTEM, PHASE II
 SIERRA MADRE BOULEVARD
 PROJECT LIMITS
 ATTACHMENT 'A' SHEET #3



PASADENA HIGH SCHOOL


WASHINGTON BOULEVARD

SEE THIS SHEET
 MATCHLINE "A"



SIERRA MADRE BOULEVARD


SEE THIS SHEET
 MATCHLINE "A"



SIERRA MADRE BOULEVARD

SEE THIS SHEET
 MATCHLINE "B"

SEE THIS SHEET
 MATCHLINE "B"




SIERRA MADRE BOULEVARD

MICHLINDA AVENUE

INTELLIGENT TRANSPORTATION SYSTEM, PHASE II
HILL AVENUE
PROJECT LIMITS
ATTACHMENT 'A' SHEET #4




SEE THIS SHEET
MATCHLINE "A"



SEE THIS SHEET
MATCHLINE "A"


INTELLIGENT TRANSPORTATION SYSTEM, PHASE II
 FOOTHILL BOULEVARD
 PROJECT LIMITS
 ATTACHMENT 'A' SHEET #5



SEE THIS SHEET
 MATCHLINE "A"



SEE THIS SHEET
 MATCHLINE "B"



SEE THIS SHEET
 MATCHLINE "B"