






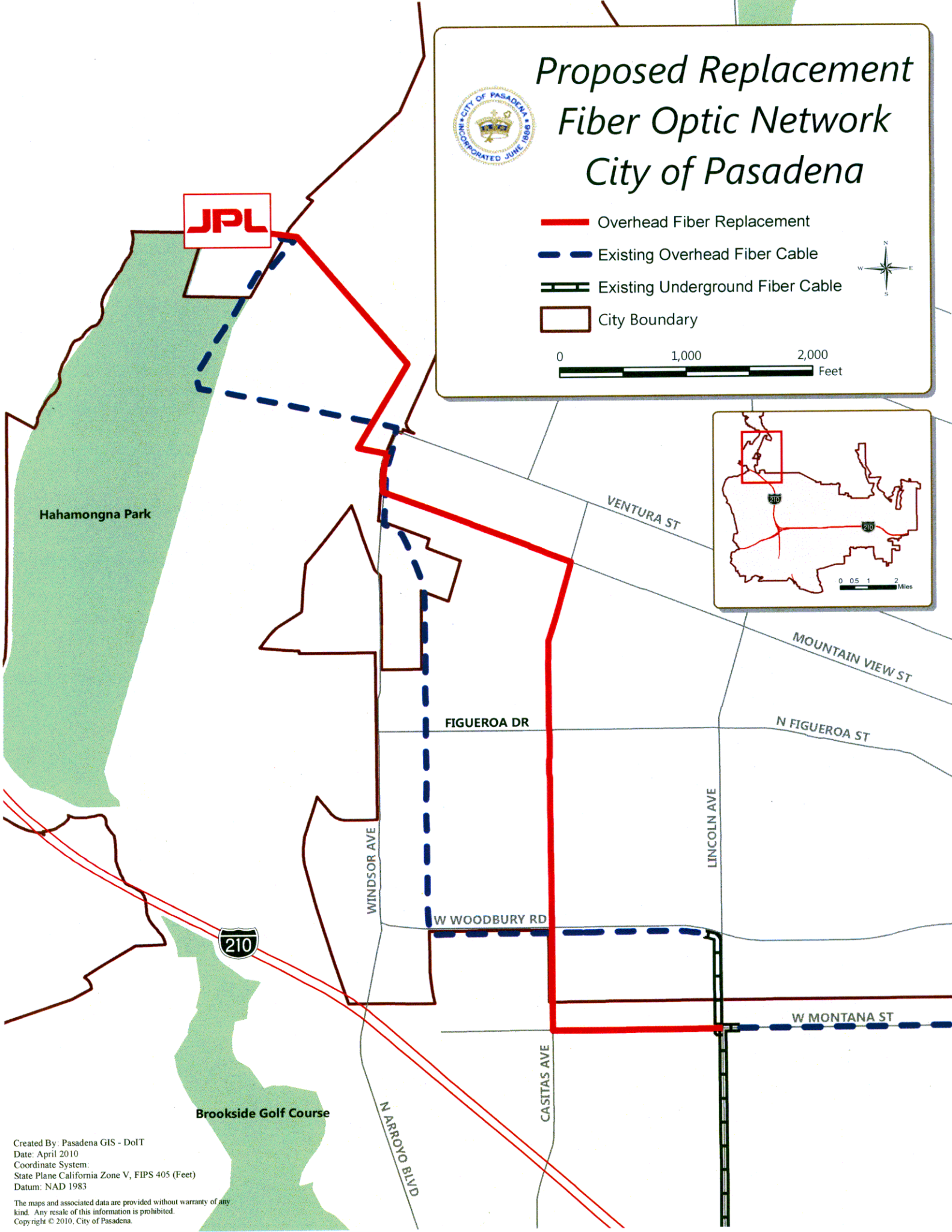
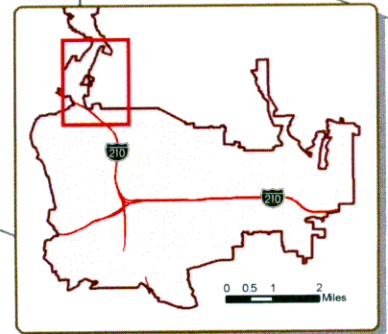


Proposed Replacement Fiber Optic Network City of Pasadena

-  Overhead Fiber Replacement
-  Existing Overhead Fiber Cable
-  Existing Underground Fiber Cable
-  City Boundary



0 1,000 2,000
Feet

Created By: Pasadena GIS - DoIT
Date: April 2010
Coordinate System:
State Plane California Zone V, FIPS 405 (Feet)
Datum: NAD 1983

The maps and associated data are provided without warranty of any kind. Any resale of this information is prohibited.
Copyright © 2010, City of Pasadena.