

Introduced by _____

ORDINANCE NO _____

AN ORDINANCE OF THE CITY OF PASADENA AMENDING THE OFFICIAL ZONING MAP OF THE CITY OF PASADENA ESTABLISHED BY TITLE 17, CHAPTER 20, SECTION 17.20.020 OF THE PASADENA MUNICIPAL CODE TO IMPLEMENT THE WORKFORCE/AFFORDABLE HOUSING OVERLAY DISTRICT

The People of the City of Pasadena ordain as follows:

SECTION 1. This ordinance, due to its publication cost, will be published by title and summary as permitted in Section 508 of the Charter of the City of Pasadena. The approved summary of this ordinance is as follows:

“SUMMARY

Ordinance No. _____ amends the zoning map of the City of Pasadena to establish the Workforce/Affordable Housing Overlay District. Maps showing these modifications are attached to the full text of the ordinance and are on file in the City Clerk’s Office.

Ordinance No. _____ shall take effect 30 days from its publication.”

SECTION 2. The official zoning map of the City of Pasadena as established by Title 17, Chapter 20, Section 17.20.020 is amended by modifying the boundaries of certain zoning districts established therein as follows:

By reclassifying from RM-16 (Multi-Family Residential, City of Gardens 16 units per acre) to RM-16 WAH (Multi-Family Residential, City of Gardens, 16 units per acre, with a Workforce/Affordable Housing Overlay) those properties shown on the map attached hereto, entitled “Workforce/Affordable Housing Overlay,” and incorporated herein by this reference, and on file in the City Clerk’s Office.

10/09/2006
10.B.2.

SECTION 3. The City Clerk shall certify the adoption of this ordinance and shall cause this ordinance to be published in summary.

SECTION 4. This ordinance shall take effect 30 days from its publication.

Signed and approved this _____ day of _____, 2006.

Bill Bogaard
Mayor of the City of Pasadena

I HEREBY CERTIFY that the foregoing ordinance was adopted by the City Council of the City of Pasadena at its meeting held this _____ day of _____, 2006, by the following vote:

AYES:

NOES:


ABSENT:

ABSTAIN:

Date Published:

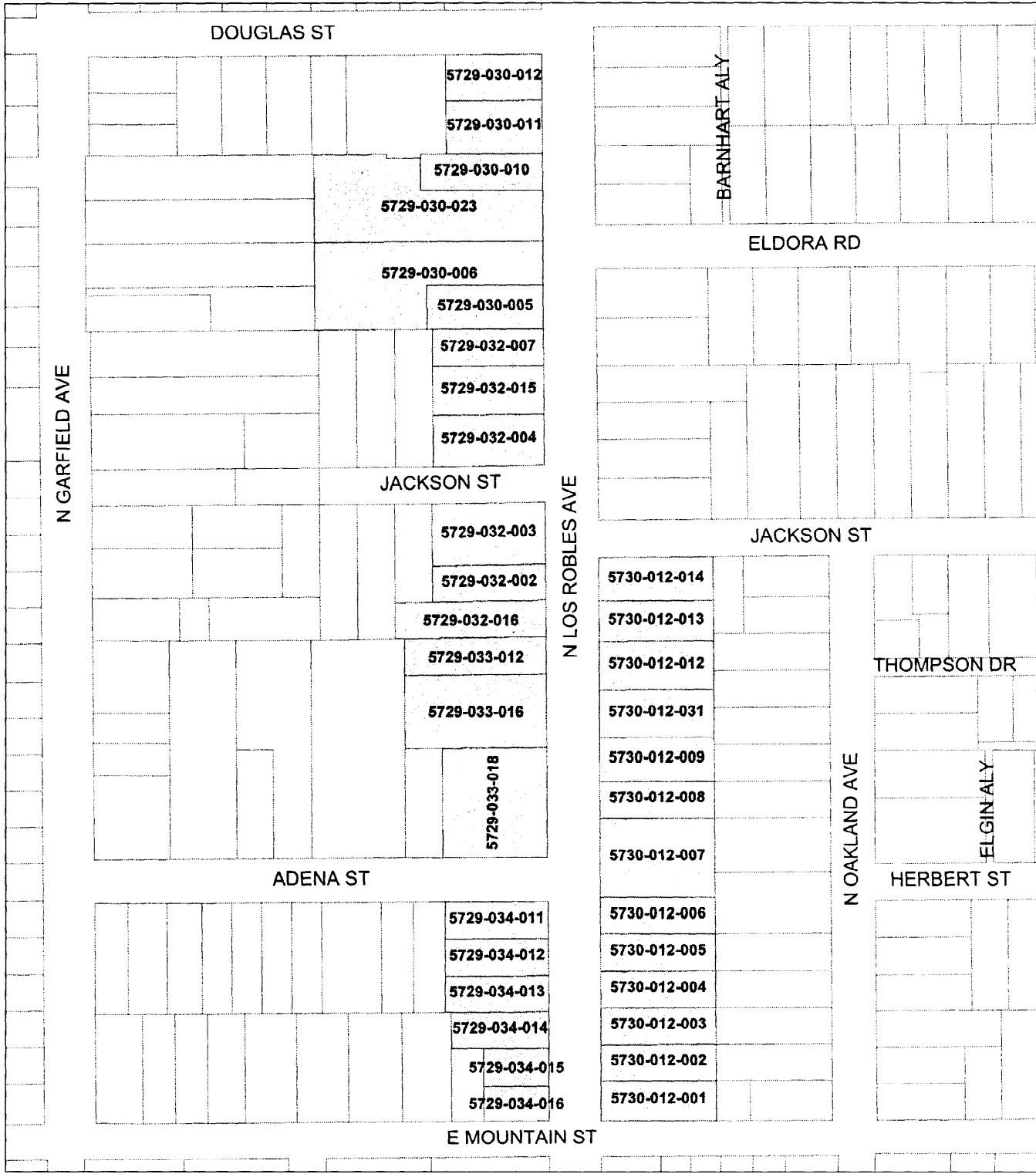
Jane L. Rodriguez, CMC
City Clerk

APPROVED AS TO FORM:




Theresa E. Fuentes
Deputy City Attorney

Workforce/Affordable Housing Overlay





The maps and associated data are provided without warranty of any kind. Any resale of this information is prohibited. Copyright © 2001, City of Pasadena.



Coordinate System
State Plane California Zone V
FIPS 405 (Feet), NAD 1983

LEGEND

-  NO ZONE CHANGE
-  CHANGE TO RM-16 WAH