

RESOLUTION

**A RESOLUTION OF THE CITYCOUNCIL OF THE CITY OF PASADENA REGARDING
THE PASADENA ENTERPRISE ZONE**

RESOLUTION NO. _____

WHEREAS, on March 20, 1984 the Governor of the State of California signed into law Government Code Section 7070 et seq.), thereby creating a State Enterprise Zone Program; and

WHEREAS, in January, 2006 the State Department of Housing and Community Development issued guidelines for the submission of a preliminary and final application for the designation of 23 new enterprise zones; and

WHEREAS, the City of Pasadena is applying for designation as an enterprise zone with the location and boundaries shown in Exhibit A; and

WHEREAS, the City of Pasadena desires to promote economic development in the application area, including without limitation, the retention and expansion of existing businesses and the creation of expanded job opportunities.

NOW, THEREFORE, BE IT RESOLVED by the City Council of the City of Pasadena that:

- 1) The designation of the enterprise zoned area is necessary in order to assist in attracting private sector investment to the application area;
- 2) The City Council agrees to complete all actions stated within the preliminary and final application should the application be awarded designation;
- 3) The City Council hereby proposes the boundaries as shown on Exhibit A, for designation by the State Housing and Community Development Department as an enterprise zone and Exhibit B as the target employment areas;
- 4) The designation of the Enterprise Zone and Target Employment Areas will not cause any detrimental environmental impacts on the proposed area.
- 5) The Director of the Planning and Development Department is directed to submit the application for designation of the City of Pasadena Enterprise Zone to the California Housing and Community Development Department for acceptance and approval.
- 6) This resolution will take affect immediately upon its adoption.

Adopted at the regular meeting of the City Council on _____ day of _____, 2006, by the following votes:

JANE L. RODRIGUEZ
City Clerk

APPROVED AS TO FORM:



Brad Fuller
Assistant City Attorney

EXHIBIT A

ENTERPRISE ZONE BOUNDARY MAP



City of Pasadena Enterprise Zone

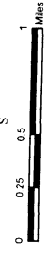

Enterprise Zone (Original)

Enterprise Zone (Expanded)

Proposed Area Added to Enterprise Zone

City Boundary

Assessor Parcels



Compass Rose: "Bates & Bledsoe" City of Pasadena, 1996. 400 feet. Datum: NAD 1983.
The map and associated data are provided as a courtesy of City of Pasadena.
Any reuse of this information is prohibited.
City of Pasadena
www.CityofPasadena.net
July, 2006

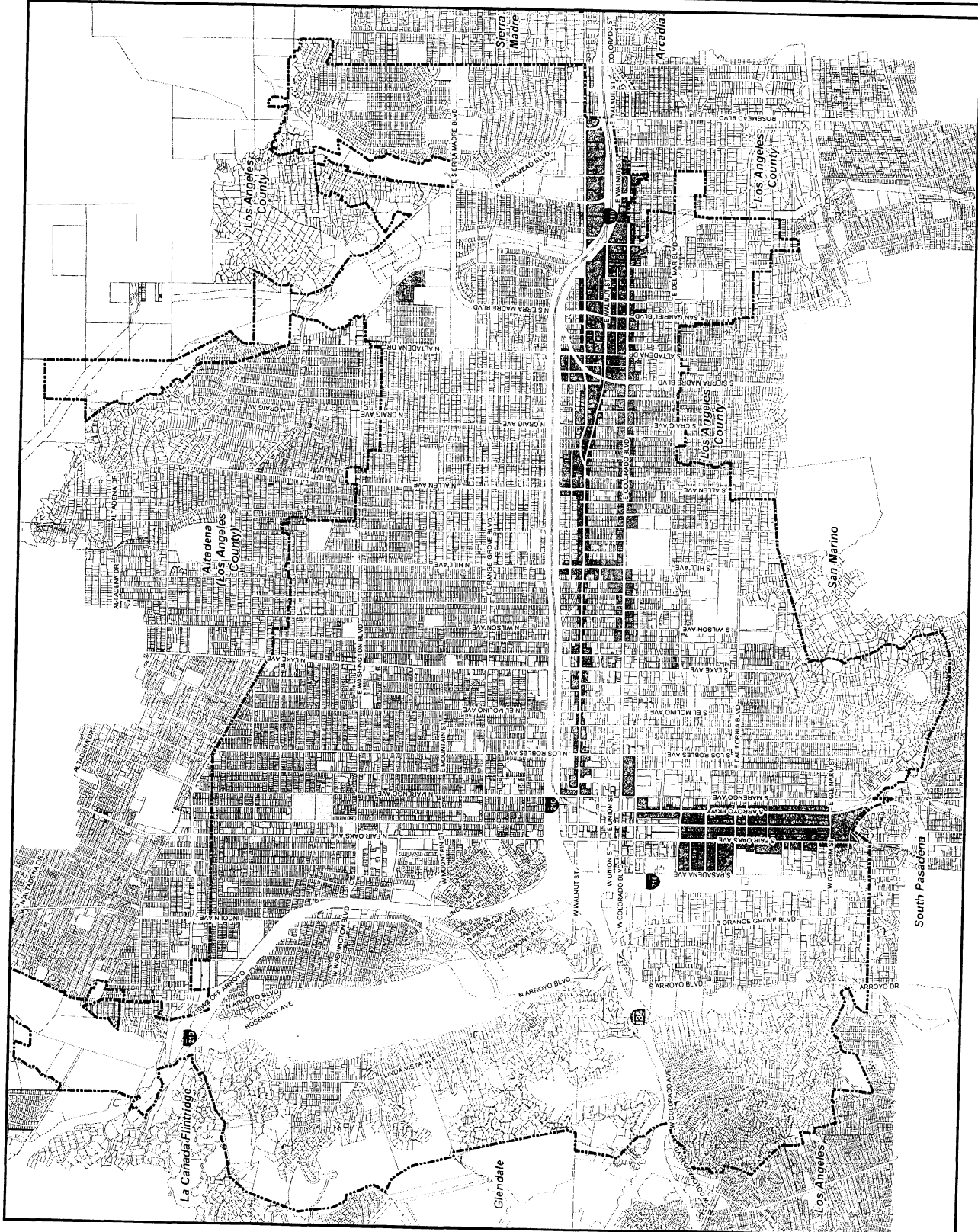



EXHIBIT B

**TARGET EMPLOYMENT AREAS ADDRESS RANGE (NORTHWEST
PASADENA)**



CITY OF PASADENA
Targeted Employment Area (TEA)

Date of inception 05/01/2006

<u>From</u>	<u>NUMBER RANGE</u>	<u>To</u>		<u>STREET NAME</u>
338	-	409		ADENA ST
2040	-	2078		ALTAPASA DR
355	-	622		ASHTABULA ST
225	-	874		ATCHISON ST
832	-	857		BARROWS CT
842	-	842		BARROWS ST
200	-	415		BARTHE DR
675	-	863		BELVIDERE ST
120	-	1117		BIRCH LN
761	-	912		BOYLSTON ST
795	-	856		BROOKS AVE
332	-	627		BUCKEYE ST
1900	-	2000		CANADA AVE
116	-	240		CARLTON AVE
1585	-	2077		CASITAS AVE
41	-	160		CEDAR ST
498	-	528		CHAMPLAIN AVE
812	-	929		CHAPMAN AVE
55	-	914	E	CLAREMONT ST
2	-	605	W	CLAREMONT ST
166	-	280		CLINTON ST
230	-	248		CRYSTAL LN
404	-	976		CYPRESS AVE
150	-	409		DEARBORN ST
228	-	765		DEL MONTE ST
237	-	645		DOUGLAS ST
199	-	1935	N	EL MOLINO AVE
1361	-	2078		EL SERENO AVE
226	-	878		ELIZABETH ST
1020	-	1052		ELM LN
674	-	825		ELMIRA ST
4	-	111		ESTHER ST
1001	-	1129		EUCALYPTUS LN
325	-	907	N	EUCLID AVE
45	-	75		EUREKA ST
388	-	2076	N	FAIR OAKS AVE
18	-	52		FAIR OAKS DR
1278	-	1329		FAY PL
390	-	2074	N	GARFIELD AVE
800	-	862		GLADYS CT
1009	-	2076		GLEN AVE
135	-	198		GLORIETA ST
112	-	308		GRANDVIEW ST
38	-	301	E	HAMMOND ST
11	-	612	W	HAMMOND ST
1130	-	1165		HEATHER SQ
20	-	765	W	HOWARD ST
383	-	1331	N	HUDSON AVE
1369	-	1448		IOWA AVE

<u>FROM</u>	<u>NUMBER RANGE</u>	<u>TO</u>		<u>STREET NAME</u>
1925	-	1992		JUANITA AVE
901	-	1124		KIRKWOOD AVE
1233	-	1299		LA PINTORESCA DR
430	-	874		LADERA ST
404	-	2080		LINCOLN AVE
389	-	2063	N	LOS ROBLES AVE
256	-	580		MACDONALD ST
174	-	1969	N	MADISON AVE
715	-	1097		MANZANITA AVE
171	-	173	W	MAPLE ST
389	-	2078	N	MARENGO AVE
759	-	857		MERRETT DR
11	-	730	W	MONTANA ST
835	-	900		MOUNTAIN PL
76	-	909	E	MOUNTAIN ST
1	-	415	W	MOUNTAIN ST
1365	-	2078		NAVARRO AVE
383	-	1033	N	OAKLAND AVE
10	-	911	E	ORANGE GROVE BLVD
513	-	955	N	ORANGE GROVE BLVD
433	-	572		ORANGE GROVE PL
21	-	194		PAINTER ST
263	-	774		PALISADE ST
919	-	1428		PALM TER
245	-	411		PARKE ST
396	-	405		PEARL PL
35	-	625		PENN ST
6	-	108	E	PEORIA ST
28	-	166	W	PEORIA ST
1	-	586		PEPPER ST
240	-	271		PLYMOUTH DR
155	-	193		POPLAR LN
1383	-	1407		PRIME CT
396	-	2078	N	RAYMOND AVE
515	-	560		RIDGEWOOD LN
452	-	873		RIO GRANDE ST
251	-	290		ROBINCROFT DR
231	-	265		ROBINSON RD
1091	-	1139		ROSEWALK WAY
515	-	550		ROSEWOOD LN
1356	-	1431		RUTAN WAY
900	-	1016		SPRUCE LN
396	-	2076		SUMMIT AVE
718	-	1821		SUNSET AVE
36	-	191	E	TREMONT ST
25	-	187	W	TREMONT ST
21	-	920	E	VILLA ST
2	-	329	W	VILLA ST
596	-	648	E	WALNUT ST
200	-	265		WASHINGTON PL
465	-	555		WICKLIFFE DR
520	-	740		WOODBURY RD
707	-	1115		WORCESTER AVE
760	-	891		WRIGHT AVE
9	-	119		YALE ST