

Ordinance Fact Sheet

TO: CITY COUNCIL

DATE: May 20, 2002

FROM: CITY ATTORNEY

SUBJECT: AN ORDINANCE OF THE CITY OF PASADENA AMENDING
CHAPTER 1.20 ("ELECTION DISTRICTS") OF THE PASADENA
MUNICIPAL CODE

TITLE OF PROPOSED ORDINANCE: An Ordinance of the City of Pasadena Amending
Chapter 1.20 ("Election Districts") of the Pasadena Municipal Code

PURPOSE OF ORDINANCE:

Every ten years, after the results of the federal decennial census are available, Council districts must be examined and revised as necessary to conform to applicable legal requirements.

REASONS WHY LEGISLATION IS NEEDED:

Redistricting is accomplished by ordinance under section 1201 of the City Charter.


PROGRAMS, DEPARTMENTS OR GROUPS AFFECTED:

Voters for City Council candidates, candidates and council members will be affected by the revised districts under the proposed ordinance.


FISCAL IMPLICATIONS: None.

POLICY CHANGES: None.

Respectfully submitted,


Michele Beal Bagneris
City Attorney

Prepared by:

A handwritten signature in black ink, appearing to read "Scott D. Rasmussen". The signature is written in a cursive style with a prominent initial "S".

Scott D. Rasmussen
Assistant City Attorney

Introduced by Councilmember _____

ORDINANCE NO.

AN ORDINANCE OF THE CITY OF PASADENA AMENDING CHAPTER
1.20 ("ELECTION DISTRICTS") OF THE PASADENA MUNICIPAL CODE

The People of the City of Pasadena ordain as follows:

SECTION 1. Chapter 1.20 of the Pasadena Municipal Code is hereby amended
by amending Section 1.20.020 through 1.20.090, inclusive to read:

"1.20.020 District No. 1.

District No. 1 shall be as follows:

All that portion of the city lying within the boundaries of the following described line:
Beginning at the intersection of the Route 134 Ventura Freeway and Arroyo Seco Flood
Control Channel; thence northerly along the Arroyo Seco Flood Control Channel to the
intersection with the northerly prolongation of the Arroyo Seco Flood Control Channel;
thence northerly along said prolongation to the intersection with Oak Grove Drive; thence
westerly along Oak Grove Drive to the intersection with the northerly city boundary; thence
along said city boundary in a generally northerly, easterly, southerly and easterly direction
to the intersection with Lake Avenue; thence southerly along Lake Avenue to the
intersection with Rio Grande Street; thence westerly along Rio Grande Street to the
intersection with El Molino Avenue; thence northerly along El Molino Avenue to the
intersection with Ladera Street; thence westerly along Ladera Street to the intersection with
Los Robles Avenue; thence northerly along Los Robles Avenue to the intersection with
Howard Street; thence westerly along Howard Street to the intersection with Garfield
Avenue; thence southerly along Garfield Avenue to the intersection with Washington

Boulevard; thence westerly along Washington Boulevard to the intersection with the Route 210 Foothill Freeway; thence southerly along the Route 210 Foothill Freeway to the intersection with State Highway 710; thence southerly along State Highway 710 to the intersection with Colorado Boulevard; thence westerly along Colorado Boulevard to the intersection with the Orange Grove offramp from the Route 134 Ventura Freeway; thence westerly along the Orange Grove offramp from the Route 134 Ventura Freeway to the intersection with the Route 134 Ventura Freeway; thence westerly along the Route 134 Ventura Freeway to the point of beginning.

“1.20.030 District No. 2.

District No. 2 shall be as follows:

All that portion of the city lying within the boundaries of the following described line: Beginning at the intersection of Colorado Boulevard and Wilson Avenue; thence northerly along Wilson Avenue to the intersection with Maple Street; thence easterly along Maple Street to the intersection with Chester Avenue; thence northerly along Chester Avenue to the intersection with Orange Grove Boulevard; thence westerly along Orange Grove Boulevard to the intersection with Michigan Avenue; thence northerly along Michigan Avenue to the intersection with Mountain Street; thence westerly along Mountain Street to the intersection with Catalina Avenue; thence northerly along Catalina Avenue to the intersection with Claremont Street; thence westerly along Claremont Street to the intersection with Lake Avenue; thence northerly along Lake Avenue to the intersection with the northerly city boundary; thence along said city boundary in a generally easterly, southerly and easterly direction, in its various courses, to the intersection with Martelo Avenue; thence southerly along Martelo Avenue to the intersection with Casa Grande

Street; thence westerly along Casa Grande Street to the intersection with Craig Avenue; thence southerly along Craig Avenue to the intersection with Mountain Street; thence westerly along Mountain Street to the intersection with Palo Verde Avenue; thence southerly along Palo Verde Avenue to the intersection with the Route 210 Foothill Freeway; thence easterly to the intersection with Oak Avenue; thence southerly on Oak Avenue to the intersection with Colorado Boulevard; thence westerly along Colorado Boulevard to the point of beginning.

“1.20.040 District No. 3.

District No. 3 shall be as follows:

All that portion of the city lying within the boundaries of the following described line: Beginning at the intersection of Colorado Boulevard and State Highway 710; thence northerly along State Highway 710 to the intersection with the Route 210 Foothill Freeway; thence northerly along the Route 210 Foothill Freeway to the intersection with Washington Boulevard; thence easterly along Washington Boulevard to the intersection with Garfield Avenue; thence northerly along Garfield Avenue to the intersection with Howard Street; thence easterly along Howard Street to the intersection with Los Robles Avenue; thence southerly along Los Robles Avenue to the intersection with Ladera Street; thence easterly along Ladera Street to the intersection with El Molino Avenue; thence southerly along El Molino Avenue to the intersection with Jackson Street; thence westerly along Jackson Street to the intersection with Los Robles Avenue; thence northerly along Los Robles Avenue to the intersection with Douglas Street; thence westerly along Douglas Street to the intersection with Garfield Avenue; thence southerly along Garfield Avenue to the intersection with to Mountain Street; thence westerly along Mountain Street to the

intersection with Worcester Avenue; thence southerly along Worcester Avenue to the intersection with Orange Grove Boulevard; thence westerly along Orange Grove Boulevard to the intersection with Fair Oaks Avenue; thence southerly along Fair Oaks Avenue to the intersection with the Route 134 Ventura Freeway; thence easterly along the Route 134 Ventura Freeway to the intersection with the Route 210 Foothill Freeway; thence easterly along the Route 210 Foothill Freeway to the intersection with Los Robles Avenue; thence northerly along Los Robles Avenue to the intersection with Orange Grove Boulevard; thence easterly along Orange Grove Boulevard to the intersection with El Molino Avenue; thence southerly along El Molino Avenue to the intersection with Maple Street; thence easterly along Maple Street to the intersection with Lake Avenue; thence southerly along Lake Avenue to the intersection with Colorado Boulevard; thence westerly along Colorado Boulevard to the point of beginning.

“1.20.050 District No. 4.

District No. 4 shall be as follows:

All that portion of the city lying within the boundaries of the following described line: Beginning at the intersection of Colorado Boulevard and Oak Avenue; thence northerly along Oak Avenue to the intersection with the Route 210 Foothill Freeway; thence westerly along the Route 210 Foothill Freeway to the intersection with Palo Verde Avenue; thence northerly along Palo Verde Avenue to the intersection with Mountain Street; thence easterly along Mountain Street to the intersection with Craig Avenue; thence northerly along Craig Avenue to the intersection with Casa Grande Street; thence easterly along Casa Grande Street to the intersection with Martelo Avenue; thence northerly along Martelo Avenue to the intersection with the northerly city boundary; thence along said city boundary in a

generally easterly, northerly, southeasterly, northeasterly, southerly, northerly, easterly, southerly, westerly, southerly, westerly, southerly and northwesterly direction, in its various courses to the intersection with San Gabriel Boulevard; thence northerly along San Gabriel Boulevard to the intersection with Colorado Boulevard; thence westerly along Colorado Boulevard to the point of beginning.

“1.20.060 District No. 5.

District No. 5 shall be as follows:

All that portion of the city lying within the boundaries of the following described line: Beginning at the intersection of the Route 134 Ventura Freeway and Fair Oaks Avenue; thence northerly along Fair Oaks Avenue to the intersection with Orange Grove Boulevard; thence easterly along Orange Grove Boulevard to the intersection with Worcester Avenue; thence northerly along Worcester Avenue to the intersection with Mountain Street; thence easterly along Mountain Street to the intersection with Garfield Avenue; thence northerly along Garfield Avenue to the intersection with Douglas Street; thence easterly along Douglas Street to the intersection with Los Robles Avenue; thence southerly along Los Robles Avenue to the intersection with Jackson Street; thence easterly along Jackson Street to the intersection with El Molino Avenue; thence northerly along El Molino Avenue to the intersection with Rio Grande Street; thence easterly along Rio Grande Street to the intersection with Lake Avenue; thence southerly along Lake Avenue to the intersection with Claremont Street; thence easterly along Claremont Street to the intersection with Catalina Avenue; thence southerly along Catalina Avenue to the intersection with Mountain Street; thence easterly along Mountain Street to the intersection with Michigan Avenue; thence southerly along Michigan Avenue to the intersection with Orange Grove Boulevard; thence

easterly along Orange Grove Boulevard to the intersection with Chester Avenue; thence southerly along Chester Avenue to the intersection with Maple Street; thence westerly along Maple Street to the intersection with Wilson Avenue; thence southerly along Wilson Avenue to the intersection with Colorado Boulevard; thence westerly along Colorado Boulevard to the intersection with Lake Avenue; thence northerly along Lake Avenue to the intersection with Maple Street; thence westerly along Maple Street to the intersection with El Molino Avenue; thence northerly along El Molino Avenue to the intersection with Orange Grove Boulevard; thence westerly along Orange Grove Boulevard to the intersection with Los Robles Avenue; thence southerly along Los Robles Avenue to the intersection with the Route 210 Foothill Freeway; thence westerly along the Route 210 Foothill Freeway to the intersection with the Route 134 Ventura Freeway; thence westerly along the Route 134 Ventura Freeway to the point of beginning.

“1.20.070 District No. 6.

District No. 6 shall be as follows:

All that portion of the city lying within the boundaries of the following described line: Beginning at the intersection of the Pasadena Freeway with the southerly city boundary; thence along said city boundary in a generally southerly, westerly, northerly, westerly, northerly and easterly direction, in its various courses, to the intersection with Oak Grove Drive; thence easterly along Oak Grove Drive to the intersection with the Arroyo Seco Flood Control Channel; thence southerly along the Arroyo Seco Flood Control Channel to the intersection with the Route 134 Ventura Freeway; thence easterly along the Route 134 Ventura Freeway to the intersection with the Orange Grove Boulevard offramp from the Route 134 Ventura Freeway; thence easterly along the Orange Grove Boulevard offramp

from the Route 134 Ventura Freeway to the intersection with Colorado Boulevard; thence easterly along Colorado Boulevard to the intersection with El Molino Avenue; thence southerly along El Molino Avenue to the intersection with California Boulevard; thence westerly along California Boulevard to the intersection with Marengo Avenue; thence southerly along Marengo Avenue to Glenarm Street; thence westerly along Glenarm Street to the Pasadena Freeway; thence southerly along the Pasadena Freeway to the point of beginning.

"1.20.080 District No. 7.

District No. 7 shall be as follows:

All that portion of the city lying within the boundaries of the following described line: Beginning at the intersection of Glenarm Street and Marengo Avenue; thence northerly along Marengo Avenue to the intersection with California Boulevard; thence easterly along California Boulevard to the intersection with El Molino Avenue; thence northerly along El Molino Avenue to the intersection with Colorado Boulevard; thence easterly along Colorado Boulevard to the intersection with San Gabriel Boulevard; thence southerly along San Gabriel Boulevard to the intersection with the southerly city boundary; thence along said city boundary in a generally westerly, southerly, westerly, southerly and westerly direction, in its various courses, to the intersection with the Pasadena Freeway; thence northerly along the Pasadena Freeway to the intersection with Glenarm Street; thence easterly along Glenarm Street to the point of beginning.

"1.20.090 Map on file

The boundaries of each of said districts are shown on a map entitled "City of

Pasadena Election District Map”, a copy of which is on file in the office of the city clerk.”

SECTION 2. The City Clerk shall certify the adoption of this ordinance and shall cause this ordinance to be published in full text.

SECTION 3. This ordinance shall take effect upon its publication.

Signed and approved this day of _____, 2002.

William Bogaard
Mayor the City of Pasadena

I HEREBY CERTIFY that the foregoing ordinance was adopted by the City Council of the City of Pasadena at its meeting held _____, 2002, by the following vote:

AYES:

NOES:


ABSENT:

ABSTAIN:

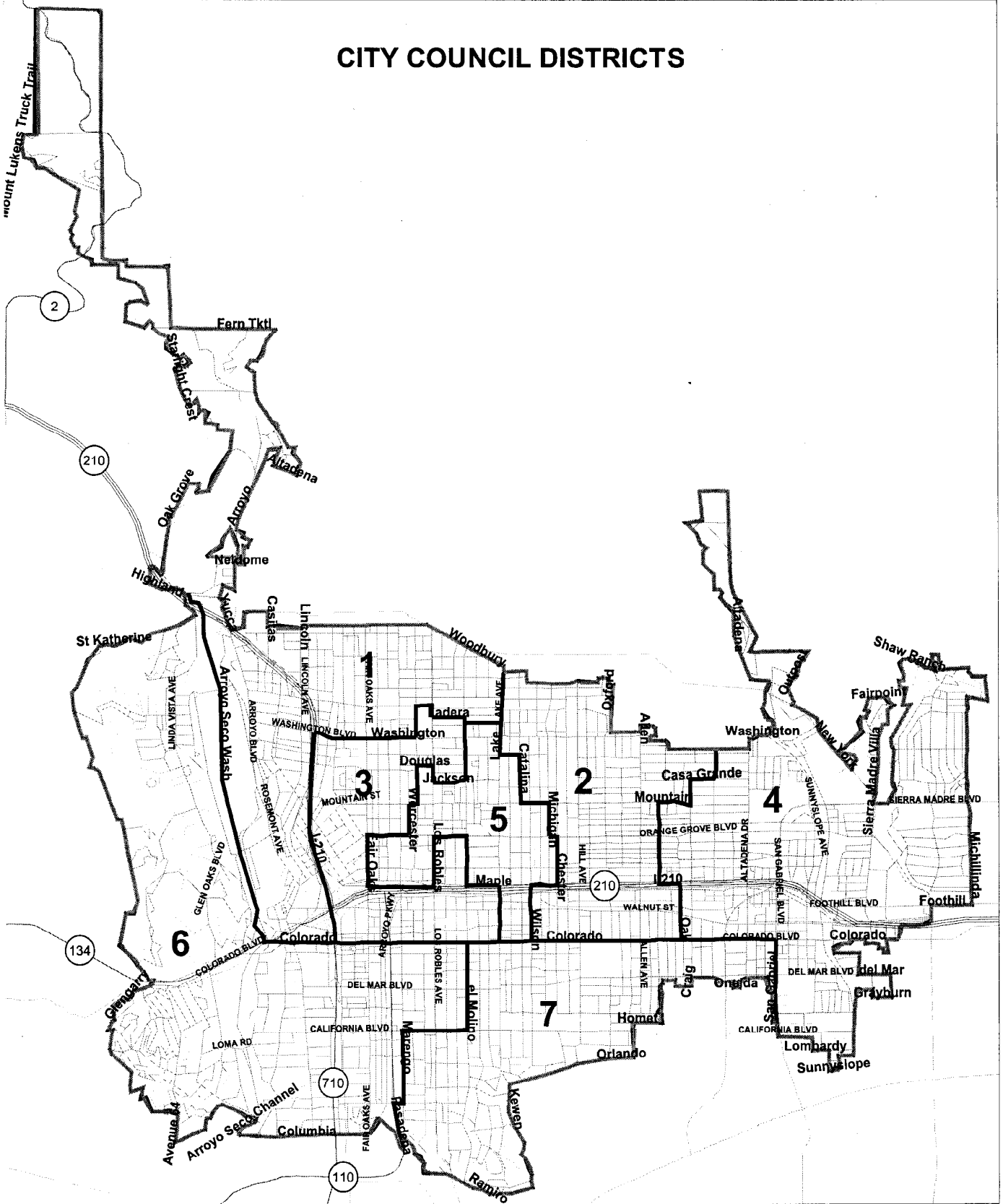
Published:

Jane L. Rodriguez, CMC
City Clerk

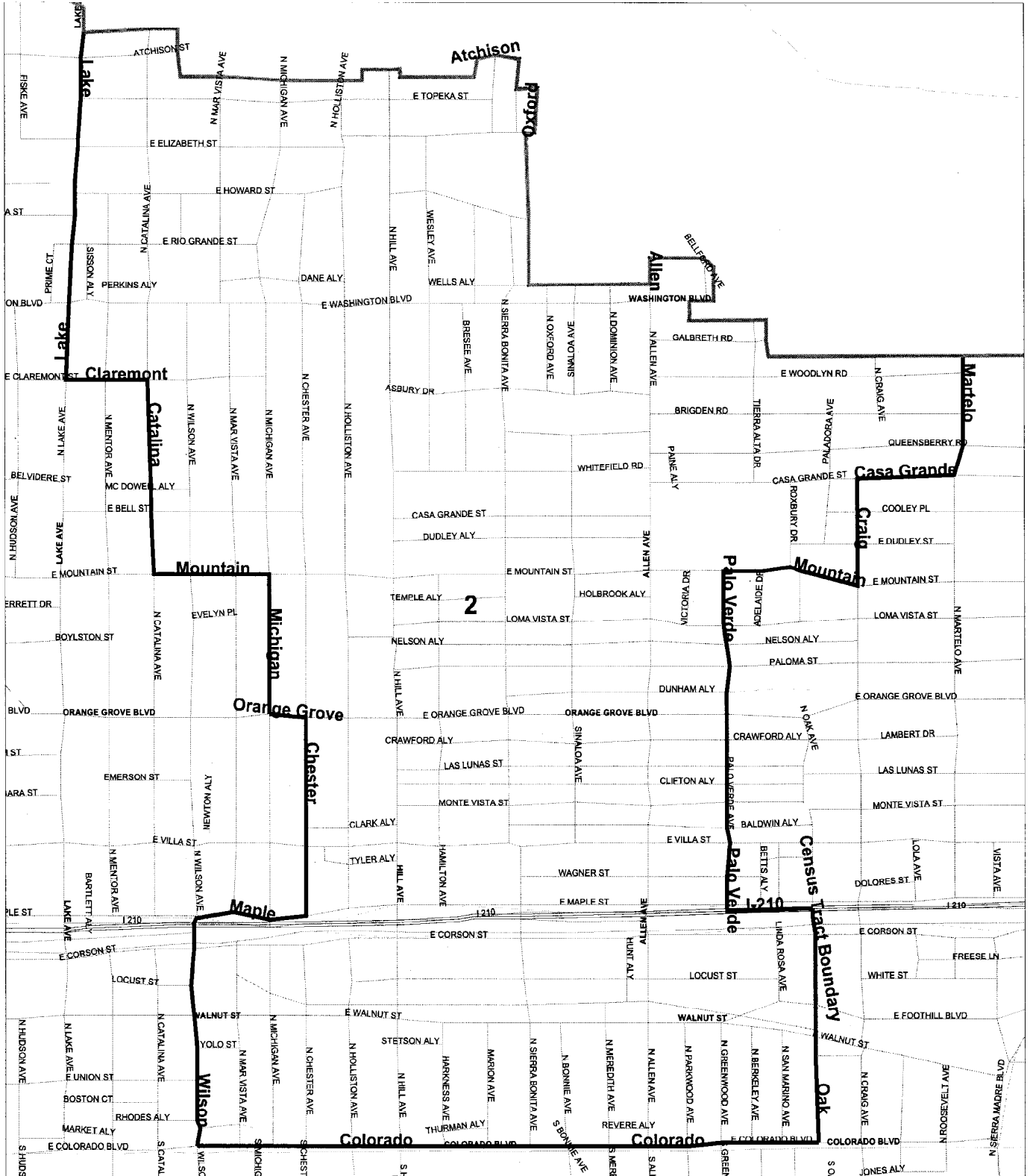
APPROVED AS TO FORM:


Scott D. Rasmussen
Assistant City Attorney

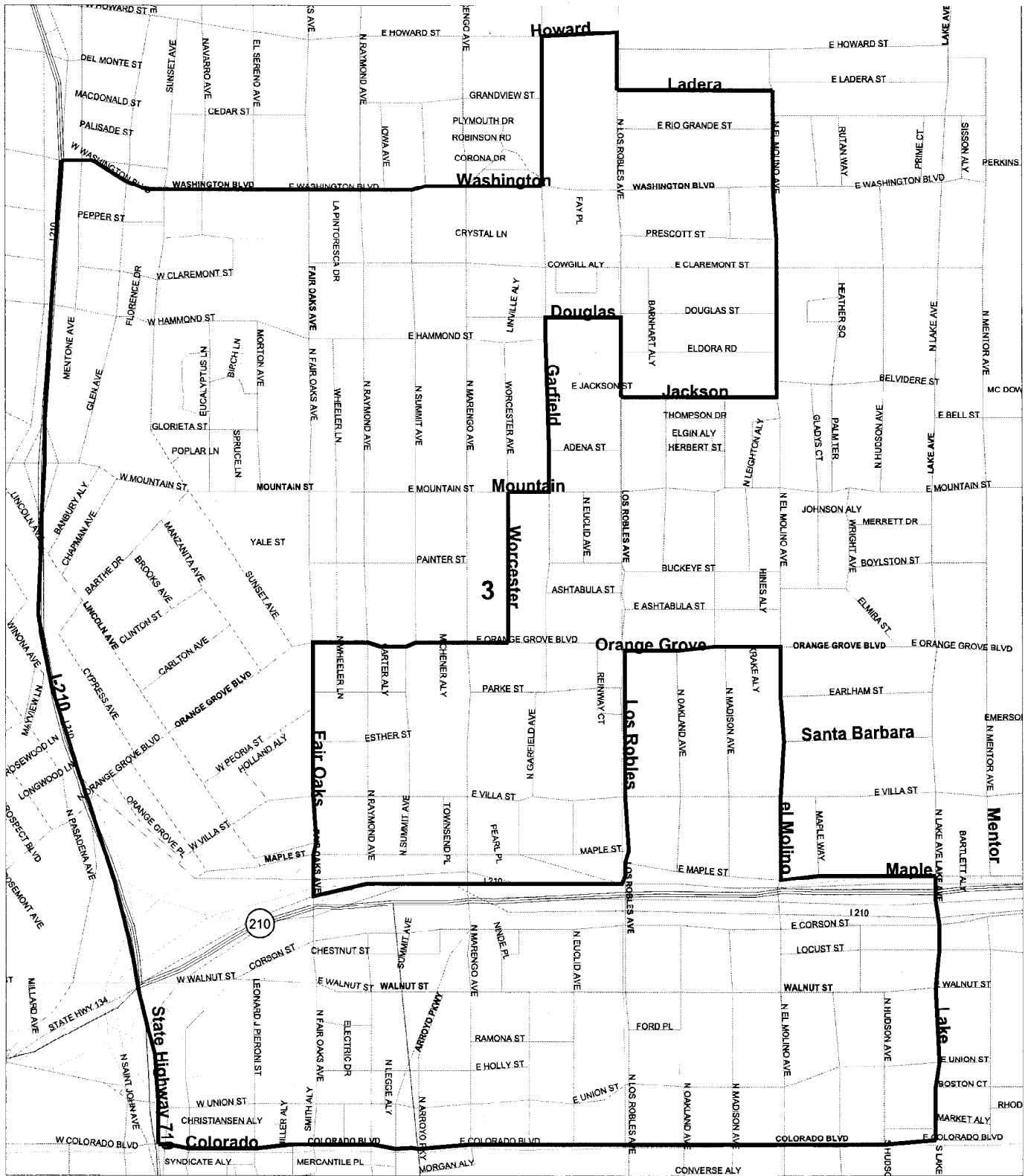
CITY COUNCIL DISTRICTS



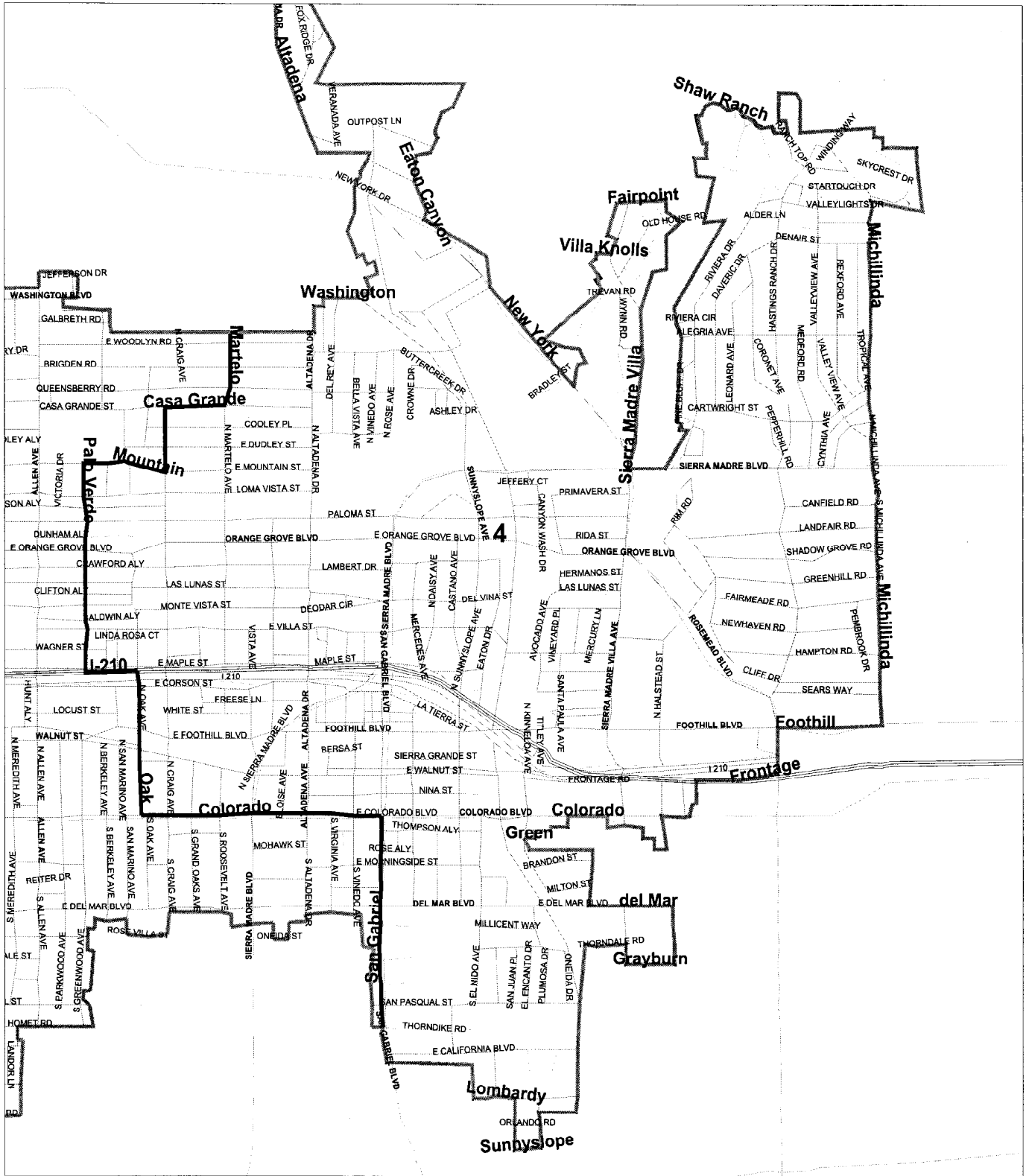
DISTRICT 2




DISTRICT 3



DISTRICT 4



DISTRICT 5



DISTRICT 6



DISTRICT 7

