



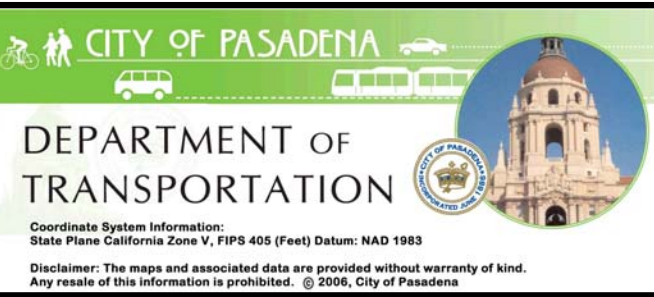
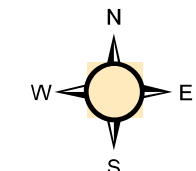
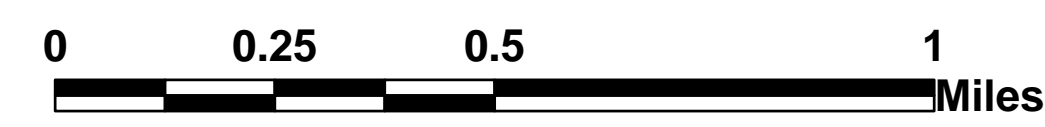


FOOTHILL TRANSIT OPERATION MAP

- KEY MAP:**
-  INTERMITTENT TRAFFIC CONTROL
 -  SIGNALIZED INTERSECTION
 -  FOOTHILL TRANSIT NO. 187
 -  PASADENA MARATHON



Coordinates System Information:
State Plane California Zone 9, FIPS 405 (Feet) Datum: NAD 1983
Disclaimer: The maps and associated data are provided without warranty of kind.
Any reuse of this information is prohibited. © 2008, City of Pasadena



TRAFFIC MANAGEMENT CENTER NOVEMBER 4, 2009
DRAWING NUMBER CAD00174.MXD / BY DAVID PHAM