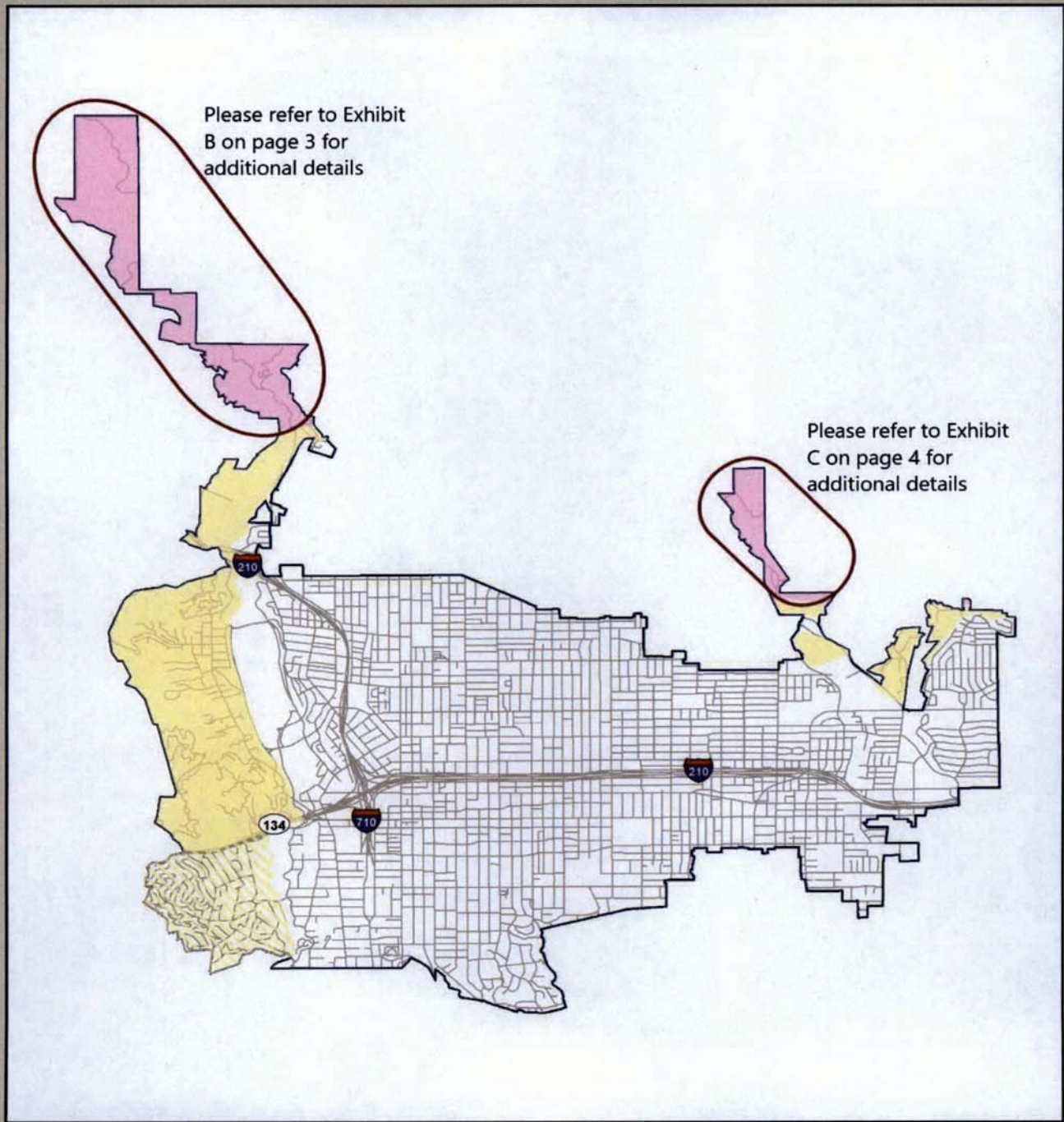


Municipal Services Committee Meeting
Department of Water and Power ("PWP")
Wildfire Mitigation Plan Hearing
November 12, 2019

- **Tier 2 Area:** As shown on Exhibit A on page 2, Tier 2 will consist of areas on the California Public Utilities Commission ("CPUC") Fire-Threat Map where there is an elevated risk (including likelihood and potential impacts on people and property) from wildfires associated with overhead utility power lines or overhead utility power-line facilities also supporting communication facilities.
- **Tier 3 Area:** As shown on Exhibit A on page 2, Tier 3 will consist of areas on the CPUC Fire-Threat Map where there is an extreme risk (including likelihood and potential impacts on people and property) from wildfires associated with overhead utility power lines or overhead utility power-line facilities also supporting communication facilities. Tier 3 is distinguished from Tier 2 by having the highest likelihood of utility-associated fire initiation and growth that would impact people or property, and where the most restrictive utility regulations are necessary to reduce utility fire risk.
- **PWP Assets:** Please see Exhibit B and Exhibit C on pages 3 and 4 of this document for assets PWP has in Tier 3 areas.
- **Capital Improvement Projects ("CIPs"):** PWP has set up CIP's as approved by council for Tier 2 and Tier 3 mitigation projects. Various overhead and underground mitigation options are available and are currently being evaluated. The budget process for Fiscal Year 2021 will identify specific actions for the first round of projects for Tier 2 and Tier 3 areas.
- **Nontoxic Flame Retardant Product:** PWP is inquiring if there is a product that could be applied to trees that would be effective, long lasting, and non-toxic for foliage, wildlife, and people.

EXHIBIT A



CITY OF PASADENA DEPARTMENT OF WATER & POWER







- | | |
|--|---|
|  TIER 1: HIGH HAZARD FIRE RISK AREA |  TIER 3: EXTREME FIRE RISK AREA |
|  TIER 2: ELEVATED FIRE RISK |  VOLUNTARY TIER 2 EQUIVALENT HIGH FIRE RISK AREA |

EXHIBIT B

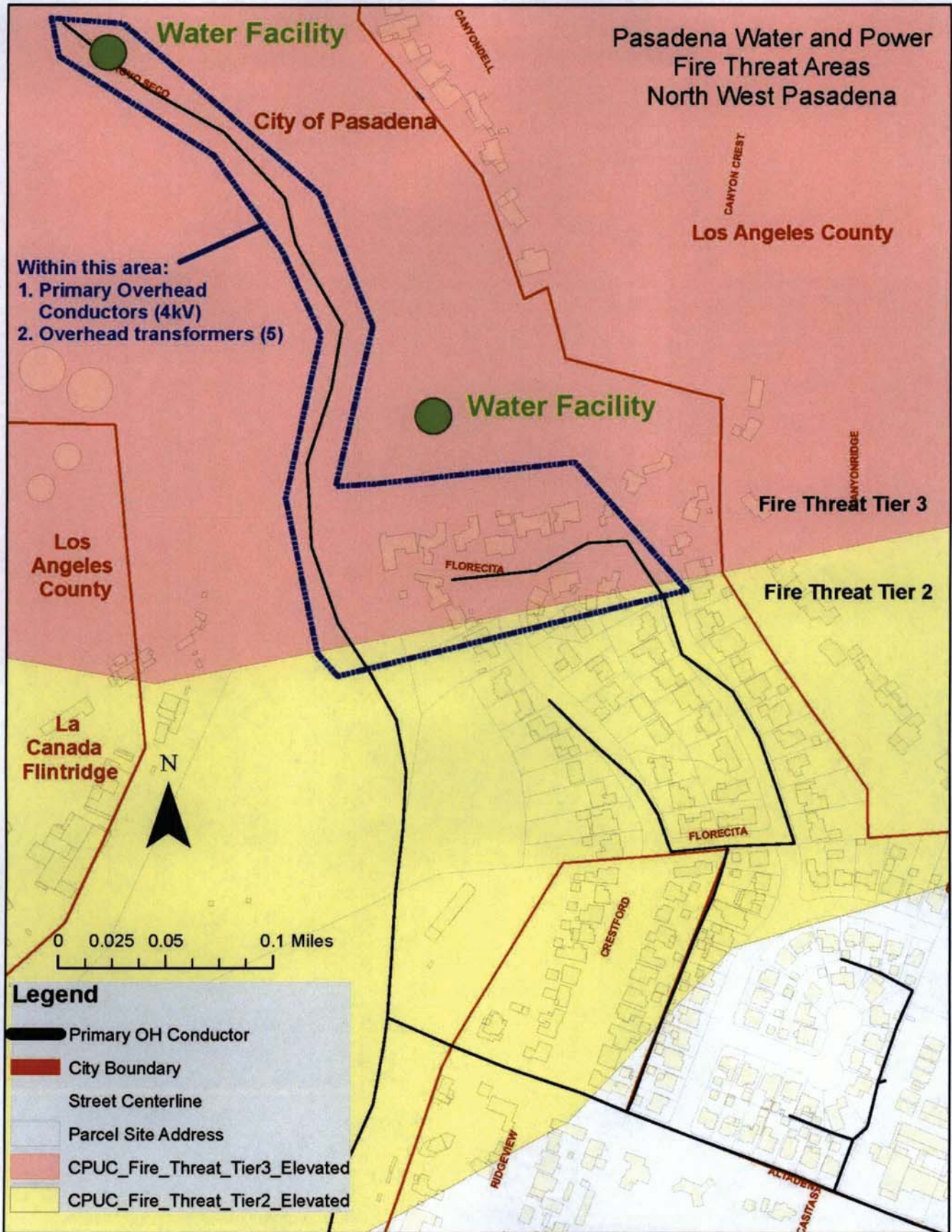


EXHIBIT C

