


All Affordable Housing -  
by Housing Type w/Zoning  
City Manager  
City of Pasadena

**Legend**

- Special Needs
- Section 8
- Family
- Senior
- Owned (35)
- Council District:
- City Boundary

**Unit Count:**

- 1 - 13
- 14 - 44
- 45 - 96
- 97 - 313

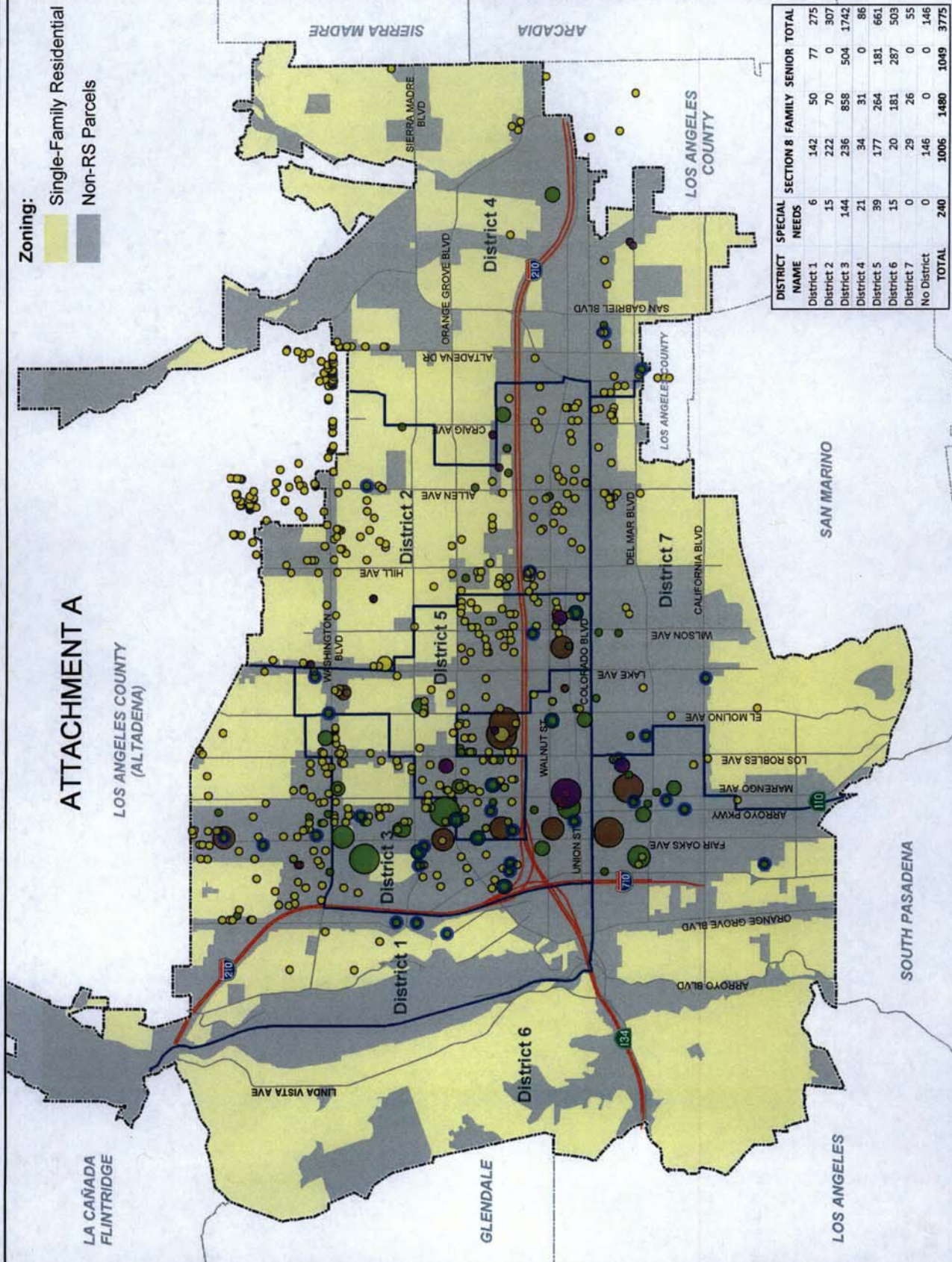


Prepared By: Pasadena DoIT - GIS  
Date: 10/2019  
Source: City of Pasadena  
Coordinate System:  
State Plane California Zone V (Feet)  
Datum: NAD 1983

The maps and associated data are provided without warranty of any kind. Any results of this information is prohibited. Copyright © 2019, City of Pasadena.



**Zoning:**  
Single-Family Residential  
Non-RS Parcels



DISTRICT NAME	SPECIAL NEEDS	SECTION 8	FAMILY	SENIOR	TOTAL
District 1	6	142	50	77	275
District 2	15	222	70	0	307
District 3	144	236	858	504	1742
District 4	21	34	31	0	86
District 5	39	177	264	181	661
District 6	15	20	181	287	503
District 7	0	29	26	0	55
No District	0	146	0	146	375
<b>TOTAL</b>	<b>240</b>	<b>1006</b>	<b>1480</b>	<b>1049</b>	<b>3775</b>

**ATTACHMENT A**

LOS ANGELES COUNTY  
(ALTADENA)

LA CAÑADA  
FLINTRIDGE

GLENDALE

LOS ANGELES

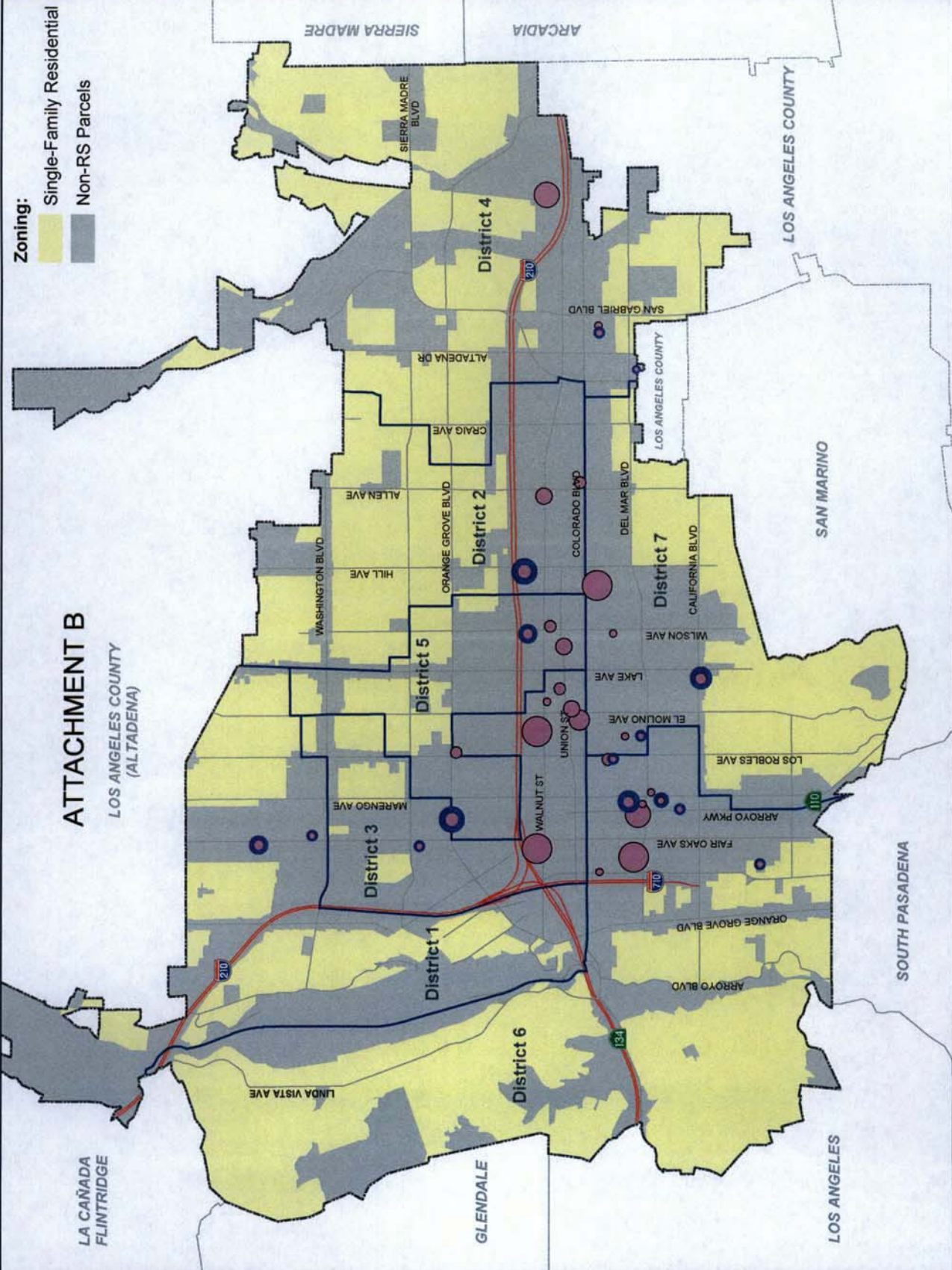
SOUTH PASADENA

SAN MARINO

LOS ANGELES COUNTY

SIERRA MADRE

ARCADIA




**Affordable Housing:  
Inclusionary Projects w/Zoning  
City Manager  
City of Pasadena**

- 1 - 3
- 4 - 6
- 7 - 11
- 12 - 18
- 19 - 25
- 26 - 169
- Owned (15)
- Council District:
- City Boundary

District	Number of Projects	Number of Units
1	2	7
2	3	27
3	8	242
4	4	31
5	4	30
6	11	143
7	5	102
<b>Total:</b>	<b>37</b>	<b>582</b>

Prepared By: Pasadena DoIT - GIS  
Date: 10/2019  
Coordinate System: State Plane California Zone V (Feet)  
Datum: NAD 1983

The maps and associated data are provided without warranty of any kind. Any resale of this information is prohibited. Copyright © 2019, City of Pasadena.



**Zoning:**

- Single-Family Residential
- Non-RS Parcels

**ATTACHMENT B**  
LOS ANGELES COUNTY  
(ALTADENA)

LA CAÑADA  
FLINTRIDGE

SIERRA MADRE

ARCADIA

LOS ANGELES COUNTY

SAN MARINO

SOUTH PASADENA

LOS ANGELES

SIERRA MADRE BLVD

ALTAGENA DR

WASHINGTON BLVD

MARENGO AVE

LINDA VISTA AVE

District 4

District 2

District 5

District 3

District 1

District 6

District 7

DEL MAR BLVD

WILSON AVE

FAIR OAKS AVE

ARROYO BLVD

ARROYO BLVD

SAN GABRIEL BLVD

COLORADO BLVD

LAKE AVE

EL MOLINO AVE

ORANGE GROVE BLVD

ORANGE GROVE BLVD

LOS ANGELES COUNTY

LOS ANGELES COUNTY

LOS ANGELES COUNTY

LOS ANGELES COUNTY

LOS ANGELES COUNTY

LOS ANGELES COUNTY

210

210

210

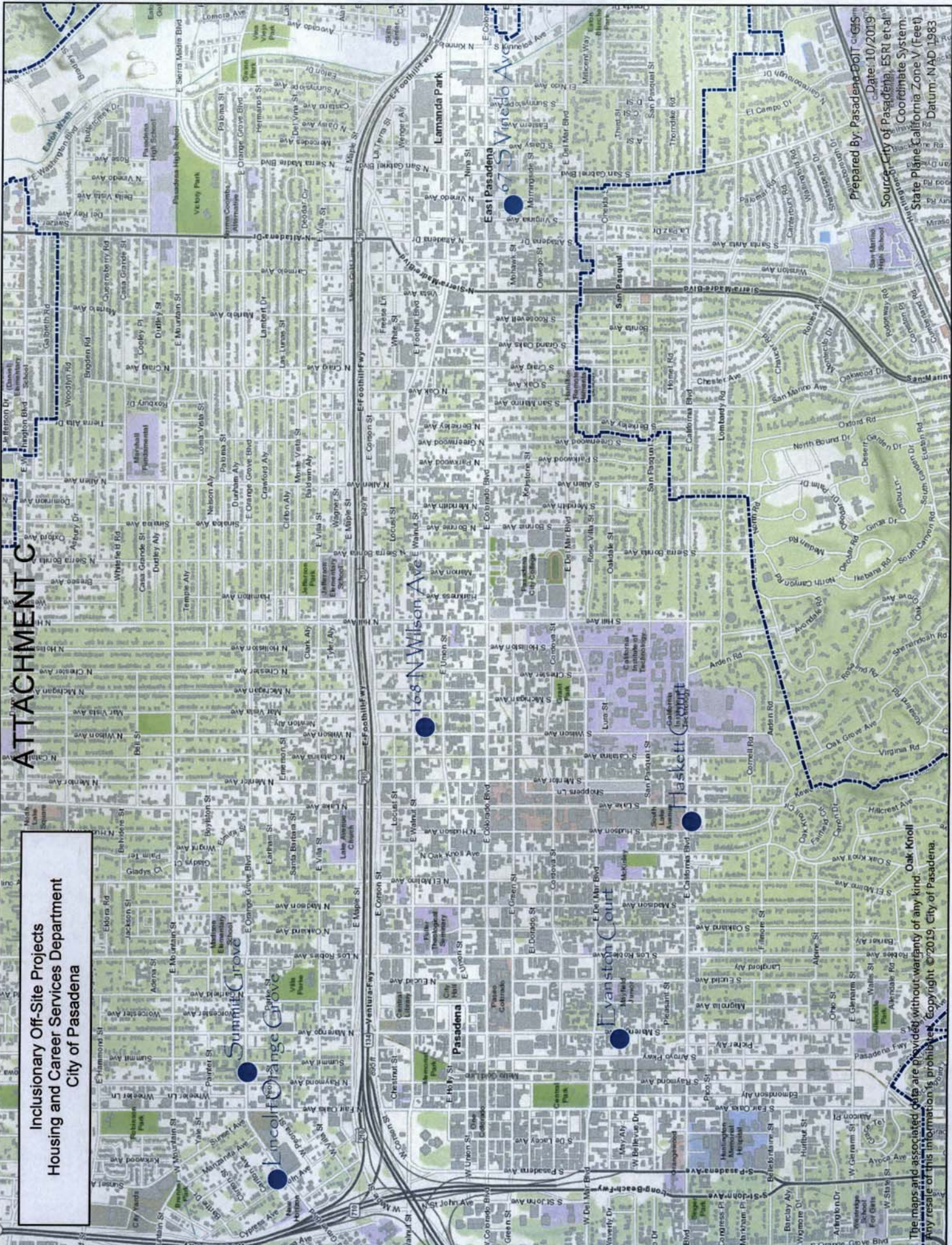
210

134

134

78

10



# ATTACHMENT C

**Inclusionary Off-Site Projects  
Housing and Career Services Department  
City of Pasadena**

Prepared by: Pasadena-DOT GIS  
Date: 10/2019  
Source: City of Pasadena, ESRI et al.  
State Plane California Zone V (Feet)  
Datum: NAD 1983

The maps and associated data are provided without warranty of any kind. Oak Knoll  
Any resale of this information is prohibited. Copyright © 2019, City of Pasadena.