










Exhibit J | Annex Master Plan Use Areas

Legend

-  Recreational Bikeway
-  Primary Park Roads
-  Secondary Park Roads
-  Internal 'all weather' Route
-  Trails
-  Universally Accessible Trail Ramp
-  Trail Crossing
-  Parking
-  Use Area Boundary

Use Areas

- A** Environmental Education Center
- B** Equestrian Center
- C** L.A. County Fire Camp 2
- D** Natural Open Space

ANNEX MASTER PLAN USE AREAS

