

# Agenda Report

**TO:** CITY COUNCIL **DATE:** OCTOBER 5, 2009  
**FROM:** CITY MANAGER  
**SUBJECT:** APPROVAL OF FINAL TRACT MAP NO. 064826, BEING A SEVEN-UNIT CONDOMINIUM PROJECT, AT 2424 OSWEGO STREET

## **RECOMMENDATION:**

It is recommended that the City Council:

- 1) Adopt a resolution to approve Final Tract Map No. 064826; and
- 2) Authorize the City Clerk to execute the Certificate on the map showing the City's approval of said map.

## **BACKGROUND:**

The subject Final Tract Map, consisting of seven residential condominium air parcels at 2424 Oswego Street, was reviewed and approved in tentative form by the Hearing Officer on May 10, 2007. Senate Bill 1185 states that all active tentative maps that have been approved and have not expired as of July 15, 2008 shall be extended by 12 months, resulting in a new expiration date of May 10, 2010.

The developer's engineer has completed the final map which has been reviewed by Los Angeles County Department of Public Works. Said map is now ready for City Council's approval prior to recordation in the office of the County Recorder. The developer has complied with or provided surety for all the conditions of approval required by the City. No additional discretionary actions were required.


The site was formerly developed with two single-family residences which were demolished in April 2007. Construction on the new condominium project began in April 2007 and was completed in September 2009.

The project consisting of seven units is not subject to standards of the Inclusionary Housing Requirements, Chapter 17.42 of the PMC. The Inclusionary Housing Requirements are applicable to newly constructed residential dwelling units of ten or more, or subdivision maps consisting of ten or more residential lots. The project is not subject to the requirements of the Tenant Protection Ordinance – Pasadena Municipal Code (PMC) Chapter 9.75, because the demolished structures were owner-occupied single-family residences.

**FISCAL IMPACT:**

The developer has paid for all costs to prepare and process the subdivision documents. Approval of this action will generate additional revenue to the City in an amount to be determined later in the form of property taxes.


Respectfully submitted,



---

MICHAEL J. BECK  
City Manager


Prepared by:



---

James E. Valentine  
Principal Engineer

Approved by:



---

Martin Pastucha, Director  
Department of Public Works

**RESOLUTION NO.**

**A RESOLUTION OF THE CITY COUNCIL OF THE CITY OF PASADENA  
APPROVING FINAL TRACT MAP NO. 064826, BEING A SEVEN-UNIT  
CONDOMINIUM PROJECT, AT 2424 OSWEGO STREET**

WHEREAS, the Hearing Officer of the City of Pasadena approved the tentative map for Tract Map No. 064826 on May 10, 2007, and Senate Bill 1185 extended the deadline to May 10, 2010; and,

WHEREAS, the Department of Public Works of the City has determined that the developer of said tract has complied with or provided surety for all conditions of approval and other standards and requirements imposed by the City.

NOW, THEREFORE, BE IT RESOLVED by the City Council of the City of Pasadena as follows:

1. That final map for Tract Map No. 064826, for a seven-unit condominium project at 2424 Oswego Street, presented herewith, is approved;
2. The City Clerk is authorized and directed to execute the Certificate on the map showing the City's approval of said map.

Adopted at the regular meeting of the City Council of the City of Pasadena on the \_\_\_\_\_ day of \_\_\_\_\_, 2009, by the following vote:

AYES:


NOES:

ABSENT:

ABSTAIN:

\_\_\_\_\_  
MARK JOMSKY, City Clerk

Approved as to form:

  
\_\_\_\_\_  
Frank Rhemrev  
Assistant City Attorney