

Agenda Report

TO: CITY COUNCIL

DATE: JUNE 1, 2009

FROM: CITY MANAGER

SUBJECT: APPROVAL OF FINAL TRACT MAP NO. 064544, BEING A FIVE-UNIT CONDOMINIUM PROJECT, AT 49 NORTH MICHIGAN AVENUE

RECOMMENDATION:

It is recommended that the City Council:

- 1) Adopt a resolution to approve Final Tract Map No. 064544; and
- 2) Authorize the City Clerk to execute the Certificate on the map showing the City's approval of said map.

BACKGROUND:

The subject Final Tract Map, consisting of five residential condominium air parcels at 49 North Michigan Avenue, was reviewed and approved in tentative form by the Subdivision Committee on December 14, 2005, and was granted an extension by the Zoning Administrator on April 24, 2008.

The developer's engineer has completed the final map which has been reviewed by Los Angeles County Department of Public Works. Said map is now ready for City Council's approval prior to recordation in the office of the County Recorder. The developer has complied with or provided surety for all the conditions of approval required by the City. Included among these conditional requirements was monumentation. No additional discretionary actions were required.

The site was formerly developed with a two-unit rental duplex which was demolished in April 2007. Construction on the new condominium project began in October 2007 and completed in April 2009.

The project consisting of five units is not subject to standards of the Inclusionary Housing Requirements, Chapter 17.42 of the PMC. The Inclusionary Housing Requirements are applicable to newly constructed residential dwelling units of ten or more, or subdivision maps consisting of ten or more residential lots. The project is subject to the requirements of the Tenant Protection Ordinance – Pasadena Municipal Code (PMC) Chapter 9.75, and the Housing Rights Center, the City's TPO compliance contractor, reports that the developer has complied with the ordinance and all tenants have received all benefits due them as required by the Ordinance.

FISCAL IMPACT:


The developer has paid for all costs to prepare and process the subdivision documents. Approval of this action will generate additional revenue to the City in an amount to be determined later in the form of property taxes.

Respectfully submitted,




MICHAEL J. BECK
City Manager

Prepared by:



James E. Valentine
Principal Engineer

Approved by:



Martin Pastucha, Director
Department of Public Works

RESOLUTION NO.

A RESOLUTION OF THE CITY COUNCIL OF THE CITY OF PASADENA
APPROVING FINAL TRACT MAP NO. 064544, BEING A FIVE-UNIT
CONDOMINIUM PROJECT, AT 49 NORTH MICHIGAN AVENUE

WHEREAS, the Subdivision Committee of the City of Pasadena approved the tentative map for Tract Map No. 064544 on December 14, 2005, and the Zoning Administrator granted an extension on April 24, 2008; and,

WHEREAS, the Department of Public Works of the City has determined that the developer of said tract has complied with or provided surety for all conditions of approval and other standards and requirements imposed by the City.

NOW, THEREFORE, BE IT RESOLVED by the City Council of the City of Pasadena as follows:

1. That final map for Tract Map No. 064544, for a five-unit condominium project at 49 North Michigan Avenue, presented herewith, is approved;
2. The City Clerk is authorized and directed to execute the Certificate on the map showing the City's approval of said map.

Adopted at the regular meeting of the City Council of the City of Pasadena on the _____ day of _____, 2009, by the following vote:

AYES:


NOES:

ABSENT:

ABSTAIN:

MARK JOMSKY, City Clerk

Approved as to form:



Frank Rhemrev
Assistant City Attorney