






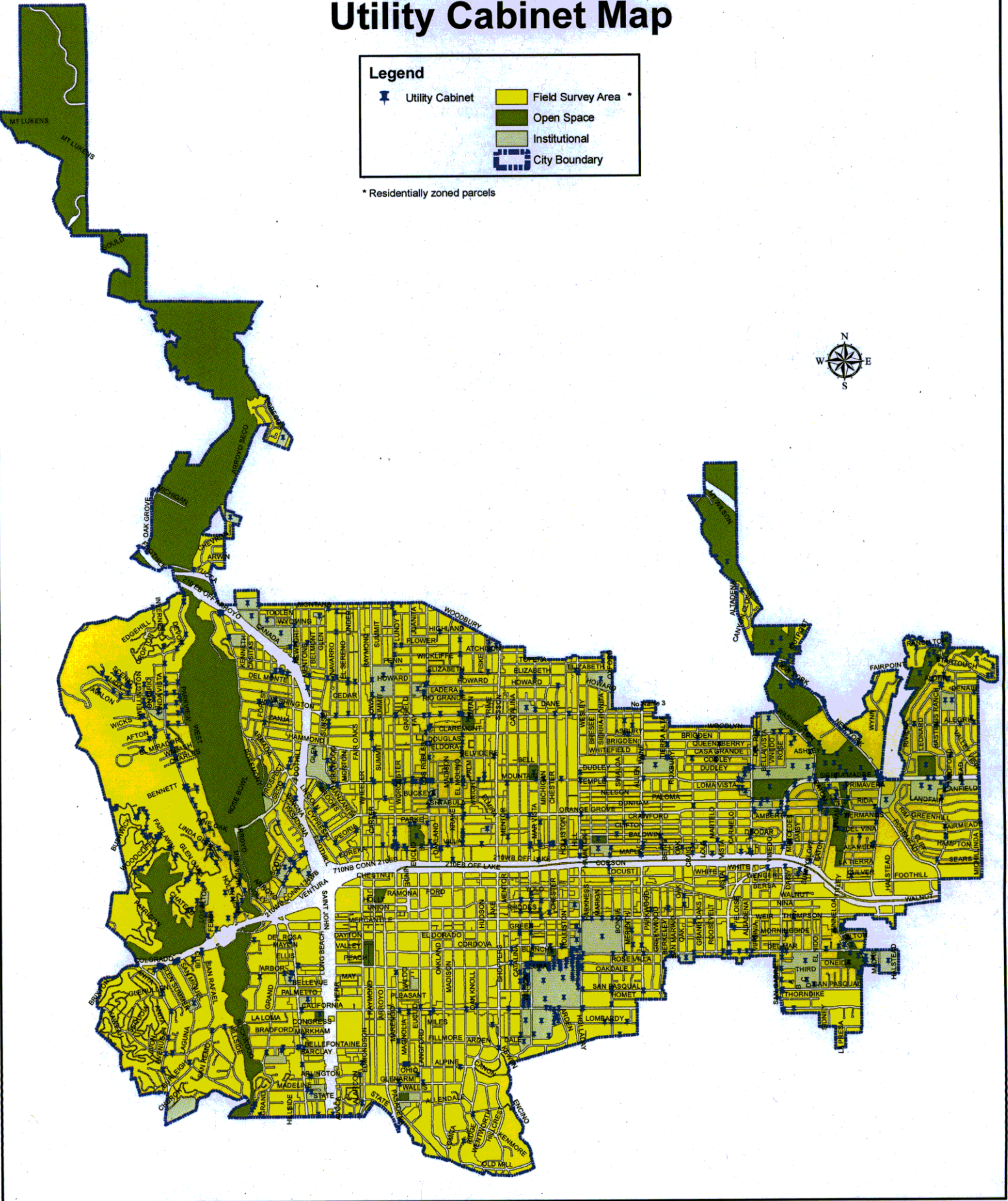
**ATTACHMENT D**  
**THREE MAPS: SURVEY OF EXISTING CABINETS, PERMITTED**  
**WIRELESS SITES AND OPPORTUNITIES MAP SITES**

# City of Pasadena Utility Cabinet Map

## Legend


-  Utility Cabinet
-  Field Survey Area \*
-  Open Space
-  Institutional
-  City Boundary

\* Residentially zoned parcels

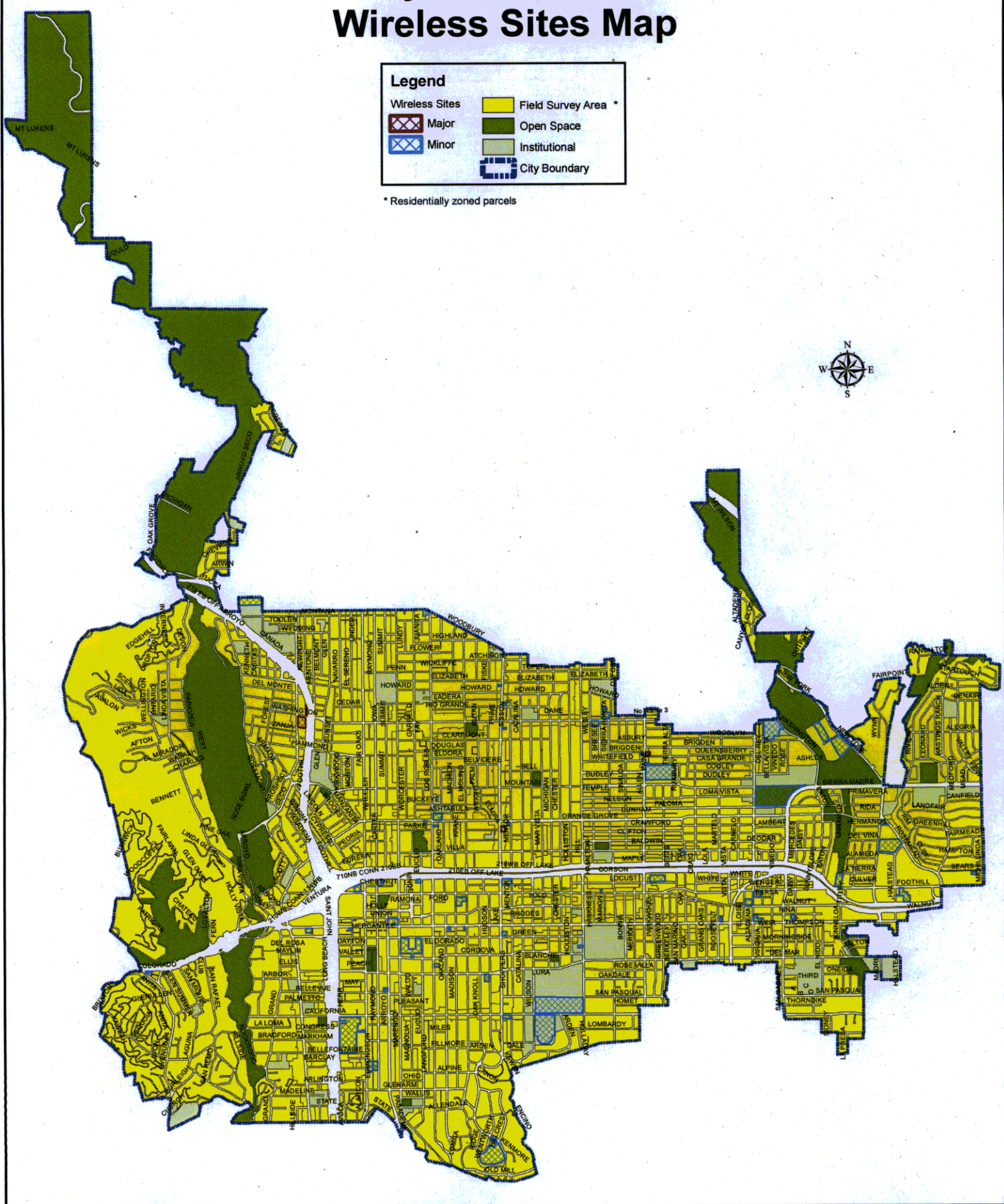




# City of Pasadena Wireless Sites Map








\* Residentially zoned parcels





# City of Pasadena Opportunities Site Map

**Legend**

-  Opportunity Sites
-  Field Survey Area \*
-  Open Space
-  Institutional
-  City Boundary

\* Residentially zoned parcels

