

**ATTACHMENT #1**

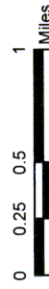
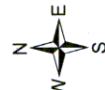
**MAPS OF AFFORDABLE HOUSING IN PASADENA**

- Units with federal rent subsidies
- Affordable housing with covenants

Units with  
Federal Rent Subsidies  
Housing &  
Community Development  
Office of the City Manager  
City of Pasadena

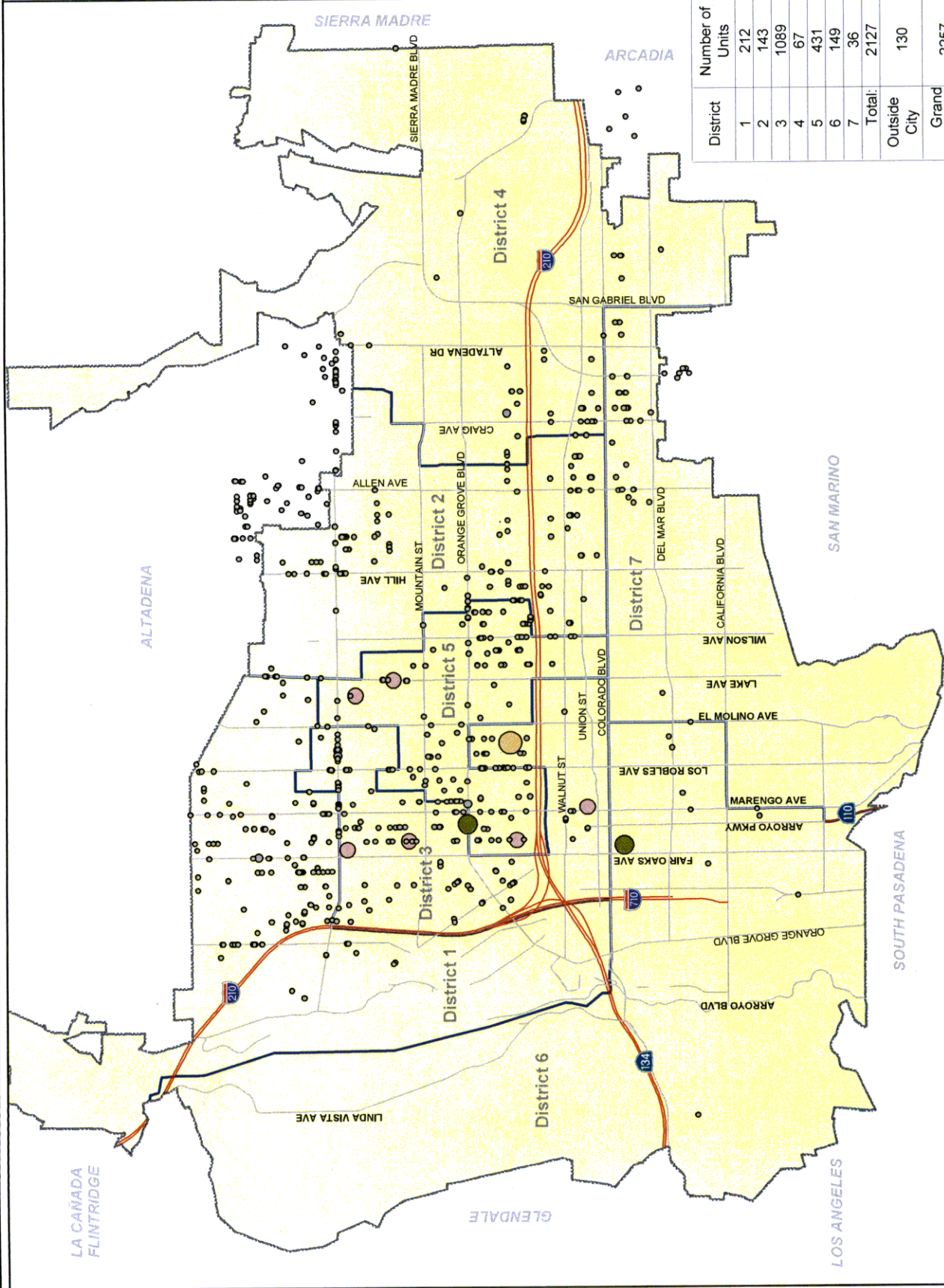
Federal Rent Subsidy Unit:

- 1 - 9 Units
- 10 - 24 Units
- 25 - 49 Units
- 50 - 99 Units
- 100 - 199 Units
- 200+ Units
- Freeway
- Primary Street
- Council District
- City Boundary



Prepared By: Brian R. Sims  
Date: 11/2007  
Coordinate System:  
State Plane California Zone V (Feet)  
Datum: NAD 1983

The maps and associated data are provided without warranty of any kind. Any resale of this information is prohibited. Copyright © 2007 City of Pasadena




District	Number of Units
1	212
2	143
3	1089
4	67
5	431
6	149
7	36
<b>Total:</b>	<b>2127</b>
Outside City	130
<b>Grand Total:</b>	<b>2257</b>

**Affordable Housing with Covenants  
with Covenants  
Housing &  
Community Development  
Office of the City Manager  
City of Pasadena**

- Covenanted Unit:**
- 1 - 9 Units
  - 10 - 24 Units
  - 25 - 49 Units
  - 50 - 99 Units
  - 100 - 199 Units
  - 200+ Units
- Freeway  
— Primary Street  
□ Council District  
□ City Boundary

District	Number of Properties	Number of Units
1	61	171
2	18	59
3	49	950
4	3	7
5	29	213
6	11	237
7	8	20
<b>Total:</b>	<b>179</b>	<b>1657</b>



Prepared By: Brian R. Sims  
Date: 11/2007  
Coordinate System:  
State Plane California Zone V (Feet)  
Datum: NAD 1983

The maps and associated data are provided without warranty of any kind. Any resale of this information is prohibited. Copyright © 2007, City of Pasadena

