

Agenda Report

TO: CITY COUNCIL **DATE:** NOVEMBER 6, 2006
FROM: CITY MANAGER
SUBJECT: APPROVAL OF FINAL TRACT MAP NO. 061912 FOR THE
CONVERSION OF EIGHT EXISTING APARTMENT UNITS INTO EIGHT
CONDOMINIUM UNITS AT 555 NORTH HOLLISTON AVENUE

RECOMMENDATION

It is recommended that the City Council adopt the following resolution to:

- 1) Approve Final Tract Map No. 061912; and
- 2) Authorize the City Clerk to execute the Certificate on the map showing the City's approval of said map.

BACKGROUND

The subject Final Tract Map for the conversion of eight existing apartment units into eight condominium units at 555 North Holliston Avenue was reviewed and approved in tentative form by the Subdivision Committee on October 12, 2005.

The developer's engineer has completed the final map which has been reviewed by the County. Said map is now ready for the City Council's approval prior to recordation in the office of the County Recorder. The developer has complied with or provided surety for all the conditions of approval required by the City, including monumentation. No additional discretionary actions are required.

The condominium conversion will not result in an increase or decrease to the City's housing stock. The condominium conversion is subject to compliance under Chapter 16.46, entitled "Standards for Conversion Projects", and Chapter 9.75, entitled "Tenant Protection" of the Pasadena Municipal Code (PMC). The owner has complied with PMC 9.75 and has provided a Tenant Relocation Assistance Plan that is sufficient. The project is not subject to standards of the Inclusionary Housing Ordinance, Chapter 17.42 of the PMC, which is applicable to new construction of ten or more residential dwelling units or subdivision maps consisting of 10 or more residential lots.

FISCAL IMPACT


The developer has paid for all costs to prepare and process the subdivision documents. Approval of this action will generate additional revenue to the City in an amount to be determined later in the form of property taxes.

Respectfully submitted,




CYNTHIA J. KURTZ
City Manager

Prepared by:



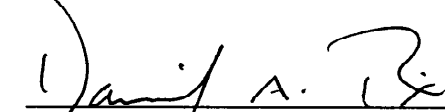
Bonnie L. Hopkins
Principal Engineer

Reviewed by:



Daniel A. Rix
City Engineer

Approved by:



Martin Pastucha, Director
Department of Public Works

BLH:ss

RESOLUTION NO.

A RESOLUTION OF THE CITY COUNCIL OF THE CITY OF PASADENA
APPROVING FINAL TRACT MAP NO. 061912 FOR THE CONVERSION OF
EIGHT EXISTING APARTMENT UNITS INTO EIGHT CONDOMINIUM UNITS AT
555 NORTH HOLLISTON AVENUE

WHEREAS, the Subdivision Committee of the City of Pasadena approved the tentative map for Tract Map No. 061912 on October 12, 2005;

WHEREAS, the Department of Public Works of the City has determined that the developer of said tract has complied with all conditions of approval and other standards and requirements imposed by the City;

NOW, THEREFORE, BE IT RESOLVED by the City Council of the City of Pasadena as follows:

1. That final map for Tract Map No. 061912 for the conversion of eight existing apartment units into eight condominium units at 555 North Holliston Avenue, presented herewith, is approved; and
2. The City Clerk is authorized and directed to execute the Certificate on the map showing the City's approval of said map.

Adopted at the _____ meeting of the City Council on the _____ day of _____, 2006, by the following vote:

AYES:


NOES:

ABSENT:

ABSTAIN:

JANE L. RODRIGUEZ, City Clerk

Approved as to form:


Frank Rhemrev
Assistant City Attorney