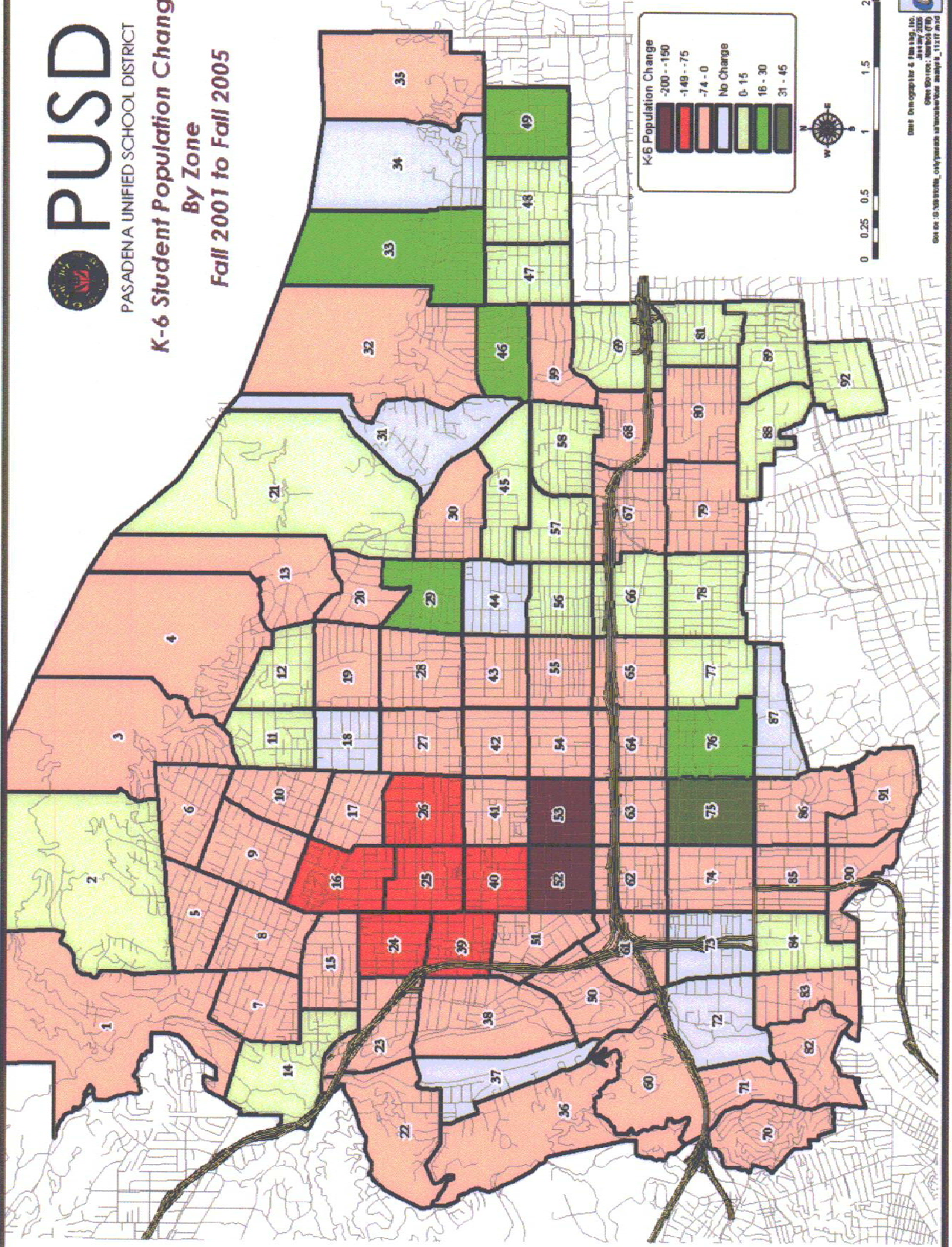


K-6 Change by Zone 2001 - 2005



PASADENA UNIFIED SCHOOL DISTRICT

K-6 Student Population Change By Zone Fall 2001 to Fall 2005



DBP Design & Map, Inc.
 Open Office: March 07
 2000 S. Bascom, City of Pasadena, CA 91107

7-8 Change by Zone 2001 - 2005



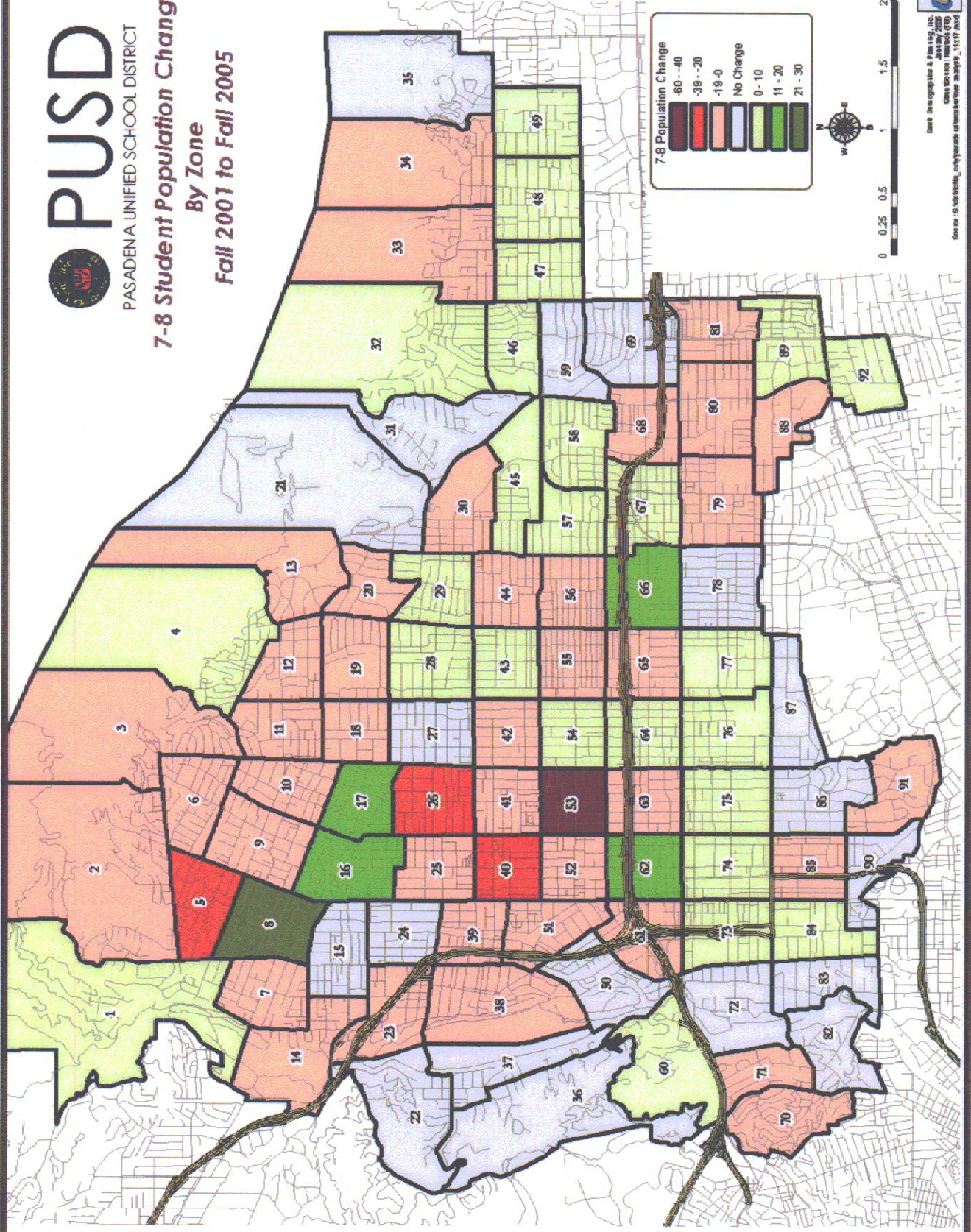
PUSD

PASADENA UNIFIED SCHOOL DISTRICT

7-8 Student Population Change


By Zone

Fall 2001 to Fall 2005



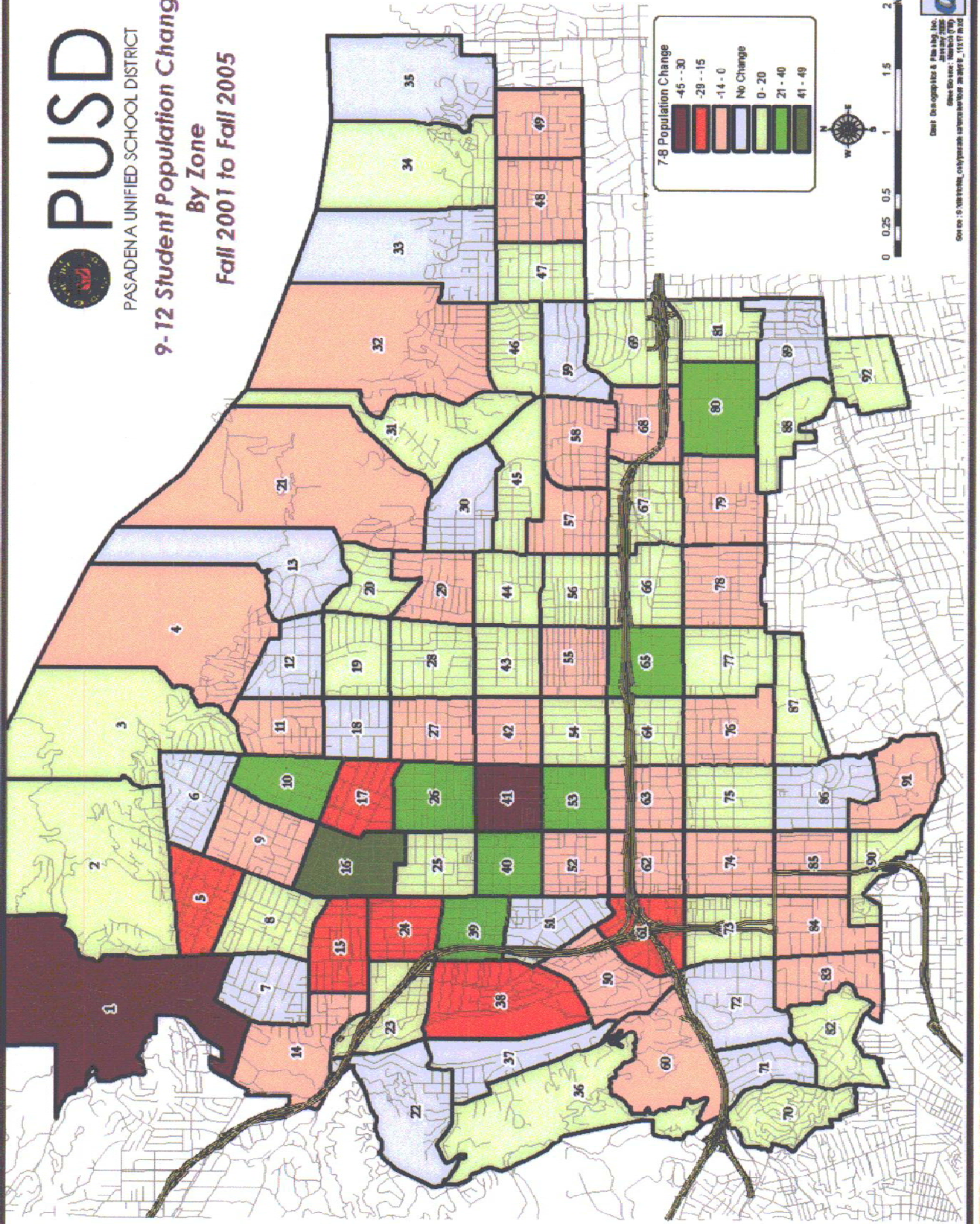
Map Design: ddp
Data: PASADENA UNIFIED SCHOOL DISTRICT
Date: 11/17/05

9-12 Change by Zone 2001 - 2005



PASADENA UNIFIED SCHOOL DISTRICT

9-12 Student Population Change By Zone Fall 2001 to Fall 2005



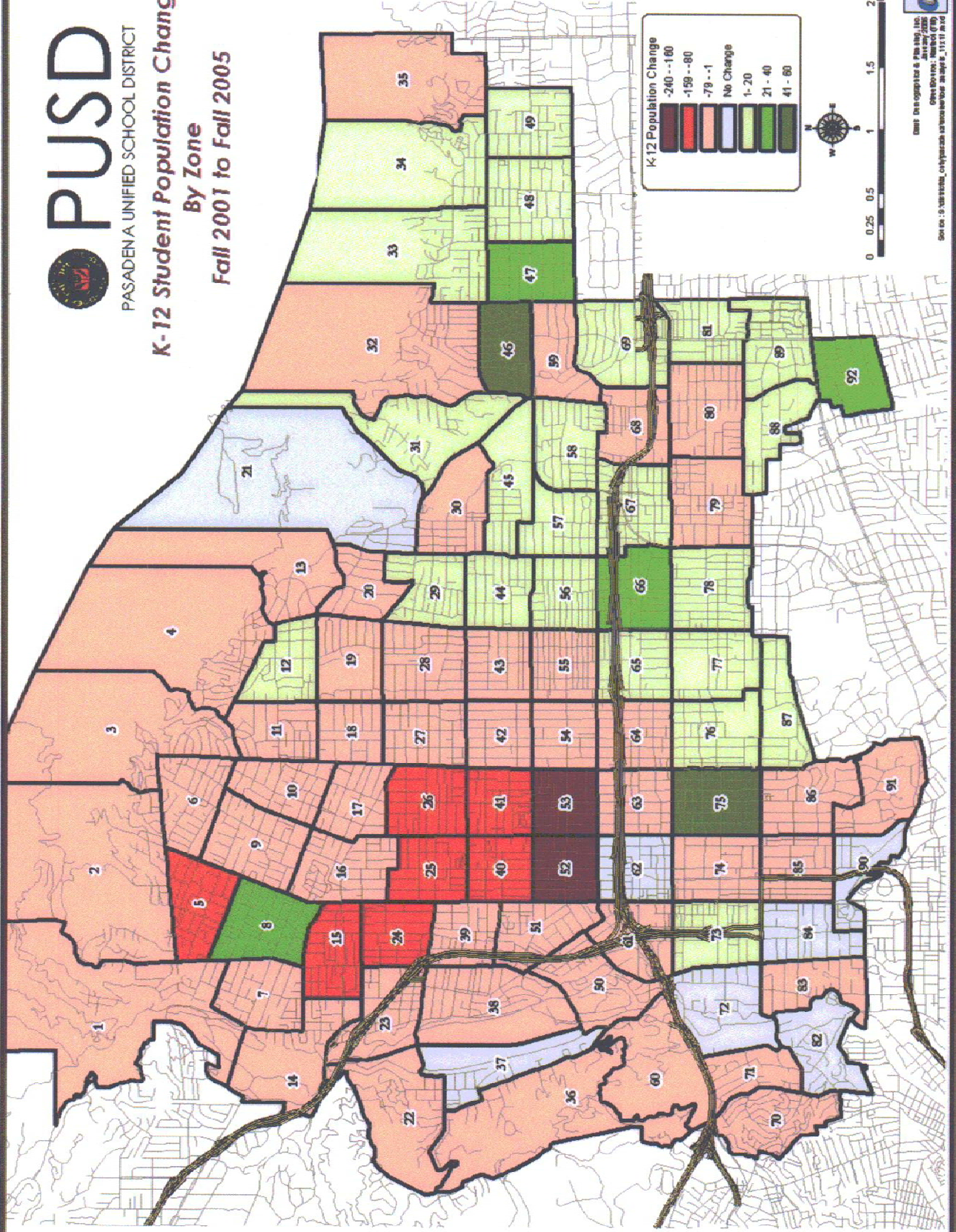
K-12 Change by Zone 2001 - 2005



PUSD

PASADENA UNIFIED SCHOOL DISTRICT

K-12 Student Population Change By Zone Fall 2001 to Fall 2005



K-12 Population Change

-240--180
-159--80
-79--1
No Change
1-20
21-40
41-80



DATA DEVELOPED BY PASADENA UNIFIED SCHOOL DISTRICT
DATE: 04/17/05
SERIES: 0-000001, 0-000002, 0-000003, 0-000004, 0-000005, 0-000006, 0-000007, 0-000008, 0-000009, 0-000010, 0-000011, 0-000012, 0-000013, 0-000014, 0-000015, 0-000016, 0-000017, 0-000018, 0-000019, 0-000020, 0-000021, 0-000022, 0-000023, 0-000024, 0-000025, 0-000026, 0-000027, 0-000028, 0-000029, 0-000030, 0-000031, 0-000032, 0-000033, 0-000034, 0-000035, 0-000036, 0-000037, 0-000038, 0-000039, 0-000040, 0-000041, 0-000042, 0-000043, 0-000044, 0-000045, 0-000046, 0-000047, 0-000048, 0-000049, 0-000050, 0-000051, 0-000052, 0-000053, 0-000054, 0-000055, 0-000056, 0-000057, 0-000058, 0-000059, 0-000060, 0-000061, 0-000062, 0-000063, 0-000064, 0-000065, 0-000066, 0-000067, 0-000068, 0-000069, 0-000070, 0-000071, 0-000072, 0-000073, 0-000074, 0-000075, 0-000076, 0-000077, 0-000078, 0-000079, 0-000080, 0-000081, 0-000082, 0-000083, 0-000084, 0-000085, 0-000086, 0-000087, 0-000088, 0-000089, 0-000090, 0-000091, 0-000092