

Agenda Report

TO: CITY COUNCIL

Date: October 25, 2004

FROM: CITY MANAGER

SUBJECT: Approval of Final Tract Map No. 53694, Being an Eight-Unit Condominium Project at 785 South Marengo Avenue

RECOMMENDATION:

It is recommended that the City Council adopt the following resolution to:

- 1) Approve final Tract Map No. 53694; and
- 2) Authorize the City Clerk to execute the Certificate on the map showing the City's approval of said map.

BACKGROUND:

The subject tract map, being an eight-unit condominium project at 785 South Marengo Avenue, was reviewed and approved in tentative form by the Subdivision Committee on July 9, 2003.


The developer's engineer has completed the final map which has been checked by the County. Monumentation has been established and inspected by the County. Said map is now ready for the City Council's approval prior to recordation in the office of the County Recorder. The developer has complied with or provided surety for all the conditions of approval required by the City. A building permit had been issued and no additional discretionary actions are required.

The eight-unit condominium project is approximately 30 percent complete and is being constructed on a lot that had two multi-family buildings. The project is tentatively scheduled to be completed by March 2005. The project has resulted in an increase to the City's housing stock. The project is not subject to the requirements of the Inclusionary Housing Ordinance which is applicable to ten or more housing units.

FISCAL IMPACT:

The developer has paid for all costs to prepare and process the subdivision documents. Approval of this action will generate additional revenue to the City in an amount to be determined later in the form of property taxes.


Respectfully submitted,


CYNTHIA J. KURTZ
City Manager

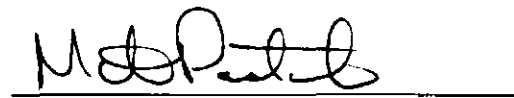
Prepared by:


BONNIE L. HOPKINS
Principal Engineer

Reviewed by:


DANIEL A. RIX
City Engineer

Approved by:


MARTIN PASTUCHA, Director
Department of Public Works

BLH:jo

RESOLUTION NO.

A RESOLUTION OF THE CITY COUNCIL OF THE CITY OF PASADENA APPROVING FINAL TRACT MAP NO. 53694, BEING AN EIGHT-UNIT CONDOMINIUM PROJECT AT 785 SOUTH MARENGO AVENUE

WHEREAS, the Subdivision Committee of the City of Pasadena approved the tentative map for Tract Map No. 53694 on July 9, 2003; and

WHEREAS, the Department of Public Works of the City has determined that the developer of said tract has complied with all conditions of approval and other standards and requirements imposed by the City;

NOW, THEREFORE, BE IT RESOLVED by the City Council of the City of Pasadena as follows:

That final map for Tract Map No. 53694, for an eight-unit condominium project at 785 South Marengo Avenue, presented herewith, is approved; and that the City Clerk is authorized and directed to execute the certificate on the map showing the City's approval of said map.

Adopted at the _____ meeting of the City Council on the _____ day of _____, 2004, by the following vote:

AYES:

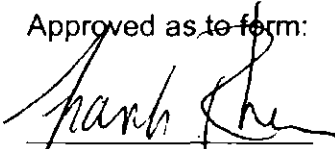
NOES:

ABSENT:

ABSTAIN:

JANE L. RODRIGUEZ, City Clerk

Approved as to form:



Frank Rhemrev
Assistant City Attorney