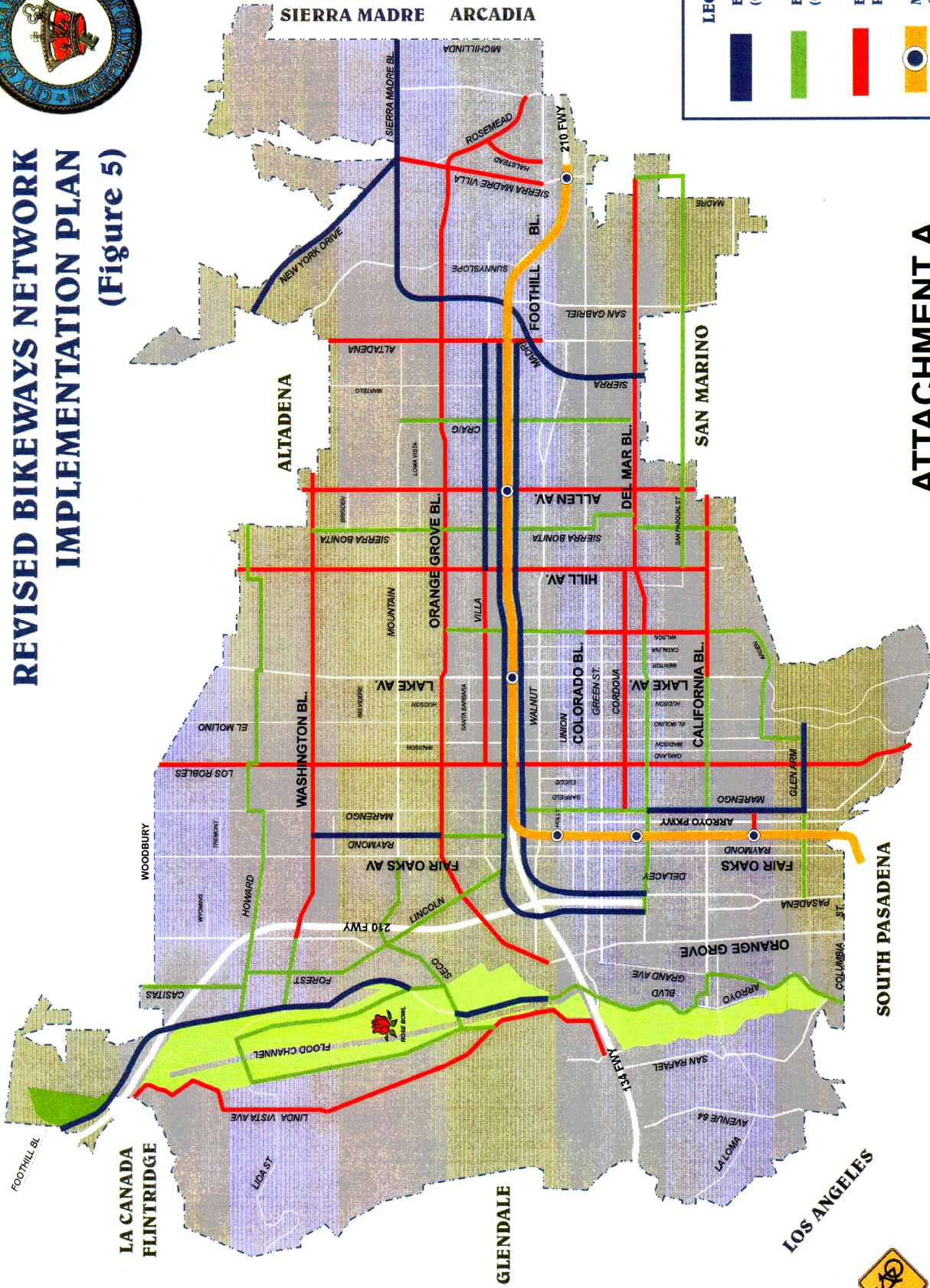




# REVISED BIKEWAYS NETWORK IMPLEMENTATION PLAN (Figure 5)



## ATTACHMENT A

*Pasadena supports a healthier way of living*




**SHARE  
THE  
ROAD**

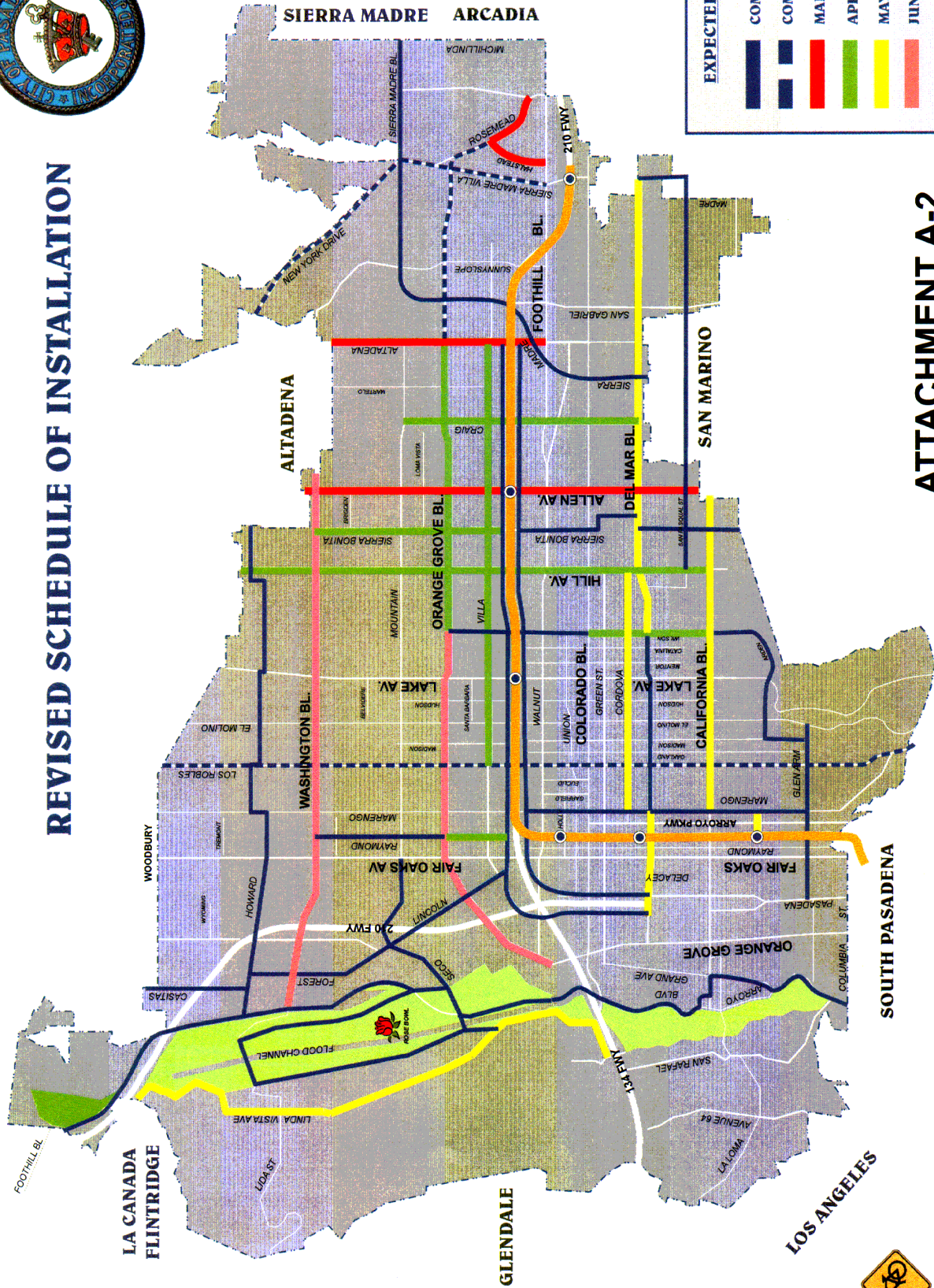
**City of Pasadena Bicycle Master Plan  
Revised Schedule of Installation**

STREET SEGMENT	INSTALLATION	COMPLETION DATE
<b>PHASE 1</b>		
New York Dr.	Class II Bike Lane	Completed
Sierra Madre Villa Ave.	"Enhanced" Class III	Completed
Los Robles Ave.	"Enhanced" Class III	Completed
Orange Grove Blvd. (Altadena to Sierra Madre Villa)	"Enhanced" Class III	Completed
Rosemead Blvd. (Sierra Madre Villa to Halstead)	"Enhanced" Class III	Completed
<b>PHASE 2</b>		
Allen Ave.	"Enhanced" Class III	Mar-04
Altadena Dr. (North City Limit to Foothill Blvd.)	"Enhanced" Class III	Mar-04
Rosemead Blvd. (Halstead to Hastings Ranch Dr.)	"Enhanced" Class III	Mar-04
Halstead St.	"Enhanced" Class III	Mar-04
Sierra Madre Blvd. (Orange Grove to Altadena)	"Enhanced" Class III	Mar-04
<b>PHASE 3</b>		
Sierra Bonita Ave. (Washington to South City Limit)	Class III Standard	Apr-04
Craig Ave. (Mountain to Del Mar)	Class III Standard	Apr-04
South Lake Ave.	"Share the Road" signs	Apr-04
Raymond Ave. (Orange Grove to Maple)	Class III Standard	Apr-04
Orange Grove Blvd. (Lake to Altadena)	"Enhanced" Class III	Apr-04
Hill Ave.	"Enhanced" Class III	Apr-04
Villa St. (Los Robles to Hill)	"Enhanced" Class III	Apr-04
Villa St. (Hill to Altadena)	Class II Bike Lane	Apr-04
Wilson Ave. (Colorado to California)	"Enhanced" Class III	Apr-04
<b>PHASE 4</b>		
Linda Vista Ave.	"Enhanced" Class III	May-04
Fillmore St. (Marengo to Arroyo Pkwy)	"Enhanced" Class III	May-04
Del Mar Blvd. (Wilson to East City Limit)	"Enhanced" Class III	May-04
Del Mar Blvd. (St. John to Wilson)	Class III Standard	May-04
Cordova St. (Arroyo Pkwy to Hill)	"Enhanced" Class III	May-04
California Blvd. (Marengo to Lake)	Class III Standard	May-04
California Blvd. (Lake to East City Limit)	"Enhanced" Class III	May-04
<b>PHASE 5</b>		
Orange Grove Blvd. (Walnut to Lake)	"Enhanced" Class III	Jun-04
Washington Blvd. (Arroyo to Lincoln)	Class III Standard	Jun-04
Washington Blvd. (Lincoln to East City Limit)	"Enhanced" Class III	Jun-04
<b>VARIOUS BICYCLE CAMPAIGNS</b>		
Re-paint existing bike lanes throughout City	On-going	Combined with Resurfacing Projects
Remove and replace signs at locations in Table III-2	On-going	Mar-04
Install bicycle parking lockers* and racks	*Lockers at Lake Ave. station are pending Caltrans approval process.	Jul-04
Bicyclist safe driving campaign	On-going	Jul-04





# REVISED SCHEDULE OF INSTALLATION



**EXPECTED COMPLETION**

- COMPLETED PRIOR TO 2003
- COMPLETED IN 2003
- MARCH 2004
- APRIL 2004
- MAY 2004
- JUNE 2004

# ATTACHMENT A-2



SHARE THE ROAD

*Pasadena supports a healthier way of living*

**LEGEND**

FIRST PRIORITY

SECOND PRIORITY

THIRD PRIORITY

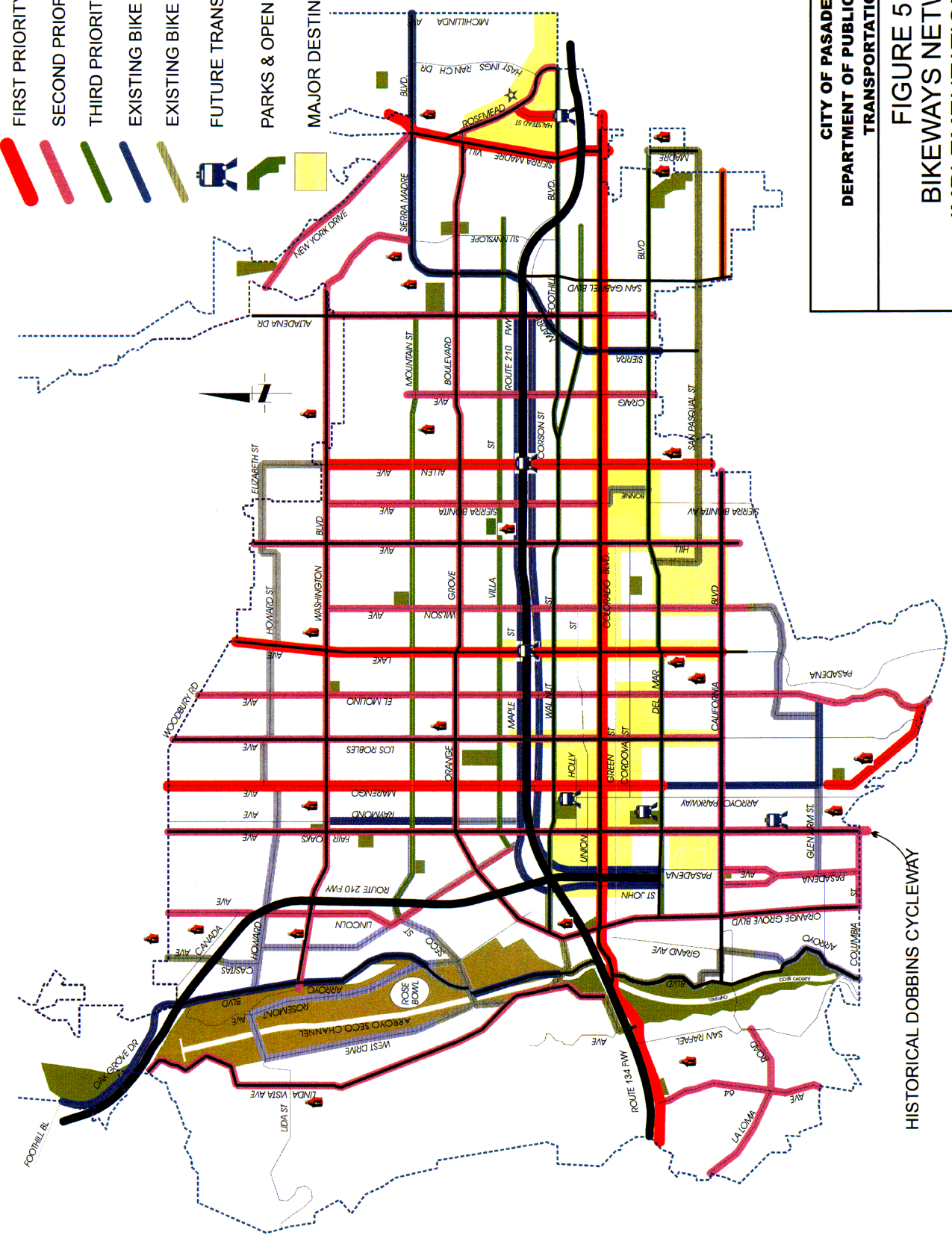
EXISTING BIKE LANES (CLASS II)

EXISTING BIKE ROUTES (CLASS III)

FUTURE TRANSIT STATIONS

PARKS & OPEN SPACES

MAJOR DESTINATIONS



HISTORICAL DOBBINS CYCLEWAY

**CITY OF PASADENA  
DEPARTMENT OF PUBLIC WORKS &  
TRANSPORTATION**


**FIGURE 5  
BIKEWAYS NETWORK  
IMPLEMENTATION PLAN**

DRAWN BY: J. PIEL    REVIEWED BY: E. SHEN    DATE: 10/12/2000 v.f.

**ATTACHMENT B**



**ILLUSTRATION OF AN “ENHANCED” BIKE ROUTE**




**CITY OF PASADENA  
DEPARTMENT OF TRANSPORTATION**

**1/26/2004  
ATTACHMENT C**



# ILLUSTRATION OF AN "ENHANCED" BIKE ROUTE WITH "SHARE THE ROAD" SIGN



CITY OF PASADENA  
DEPARTMENT OF TRANSPORTATION

1/26/2004  
ATTACHMENT D