

Agenda Report

TO: CITY COUNCIL

Date: February 25, 2002

FROM: City Manager

SUBJECT: Approval of Final Tract Map No. 50959, Being a 10-Unit Condominium Project at 247-49 Ohio Street

RECOMMENDATION:

It is recommended that the City Council adopt the attached resolution to approve the final Tract Map No 50959 and authorize the City Clerk to execute the Certificate on the map showing the City's approval of said map.

BACKGROUND:

The subject tract map, a 10-unit condominium project at 247-49 Ohio Street, was reviewed and approved in tentative form by the Subdivision Committee on July 21, 2000.

The developer's engineer has now completed the final map which has been checked by the County and said map is now ready for the City Council approval prior to recordation in the office of the County Recorder. The developer has complied with or provided surety for all the conditions of approval required by the City.


HOUSING IMPACT:

The 10-unit condominium project will replace a single family dwelling, thereby resulting in an increase to the City's housing stock.

FISCAL IMPACT:

The developer has paid for staff costs to prepare and process the subdivision documents. Approval of this action will generate additional revenue to the City in an amount to be determined later in the form of property taxes.


Respectfully submitted,


CYNTHIA J. KURTZ
City Manager


Prepared by:


Bonnie L. Hopkins
Principal Engineer

Reviewed by:


Steven L. Wright
Acting City Engineer

Approved by:


Julie A. Gutierrez, Acting Director
Public Works and Transportation

RQ:bs